

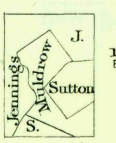


U.S.G.S.
FILE COPY
Inspection and Editing



H. M. Wilson, Geographer in charge.
Control by W. J. Peters and J. H. Jennings.
Topography by Robert Muldrow, Frank Sutton and J. H. Jennings.
Surveyed in 1892-1893 and 1897-98, in cooperation with the
State of New York.
Entirely within Adirondack Park



USGS
Historical File
Topographic Division
U.S.G.S.
FILE COPY
Inspection and Editing

Edition of Mar. 1901; reprinted 1949
Polyconic projection North American datum

OLD FORGE, N.Y.
N4330-W7445/15