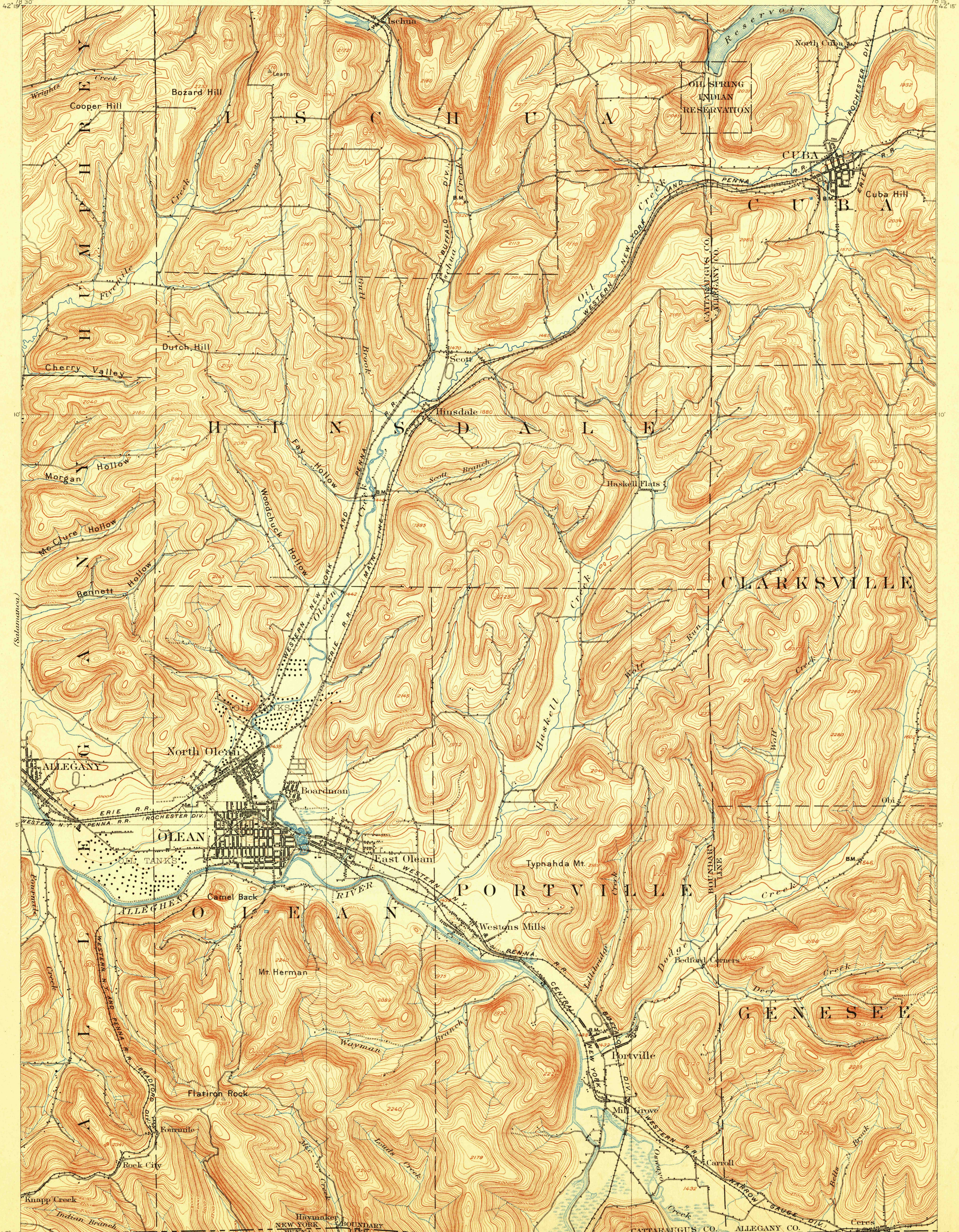


TOPOGRAPHY

STATE OF NEW YORK
REPRESENTED BY THE
STATE ENGINEER AND SURVEYOR

NEW YORK
OLEAN QUADRANGLE

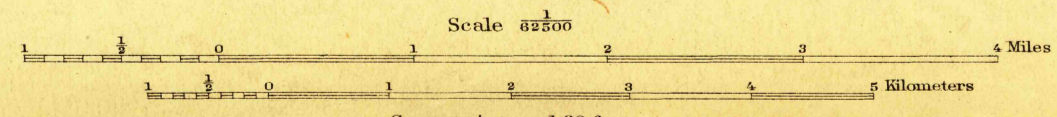
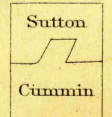
U.S. GEOLOGICAL SURVEY
GEORGE OTIS SMITH, DIRECTOR



U.S.G.S.
FILE COPY
Ed. Div. Topographic Maps.

FILE COPY
Ed. Div. Topographic Maps.

42°09' 78°30'
H.M. Wilson Geographer in charge.
Triangulation by W.J. Peters.
Topography by R.D. Cummin and Frank Sutton.
Surveyed in 1896.



Contour interval 20 feet.
Datum is mean sea level.

Edition of May 1898, reprinted July 1909.

USGS
Historical File
Topographic Division

SEP 20 1909 2609

OLEAN, N.Y.