

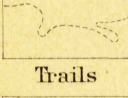







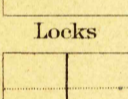
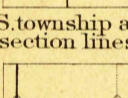
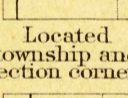


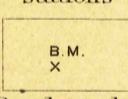








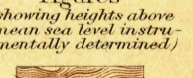




CONVENTIONAL SIGNS

CULTURE
(printed in black)



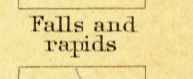



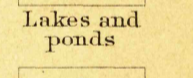




-  Roads and buildings
-  Private and secondary roads
-  Trails
-  Railroads
-  Street railroads
-  Tunnels
-  Bridges
-  Ferries
-  Fords
-  Dams
-  Locks
-  U.S. township and section lines
-  Located township and section corners
-  Township and section corners not found
-  Triangulation stations
-  Bench marks
-  Mines and quarries
-  Prospects
-  Shafts
-  Mine tunnels (showing direction)
-  Mine tunnels (direction unknown)

CONVENTIONAL SIGNS

RELIEF
(printed in brown)

-  5463
Figures (showing heights above mean sea level instrumentally determined)
-  Contours (showing heights above sea level, horizontal form and steepness of slope of the surface)
-  Depression contours
-  Levees
-  Cliffs
-  Mine dumps

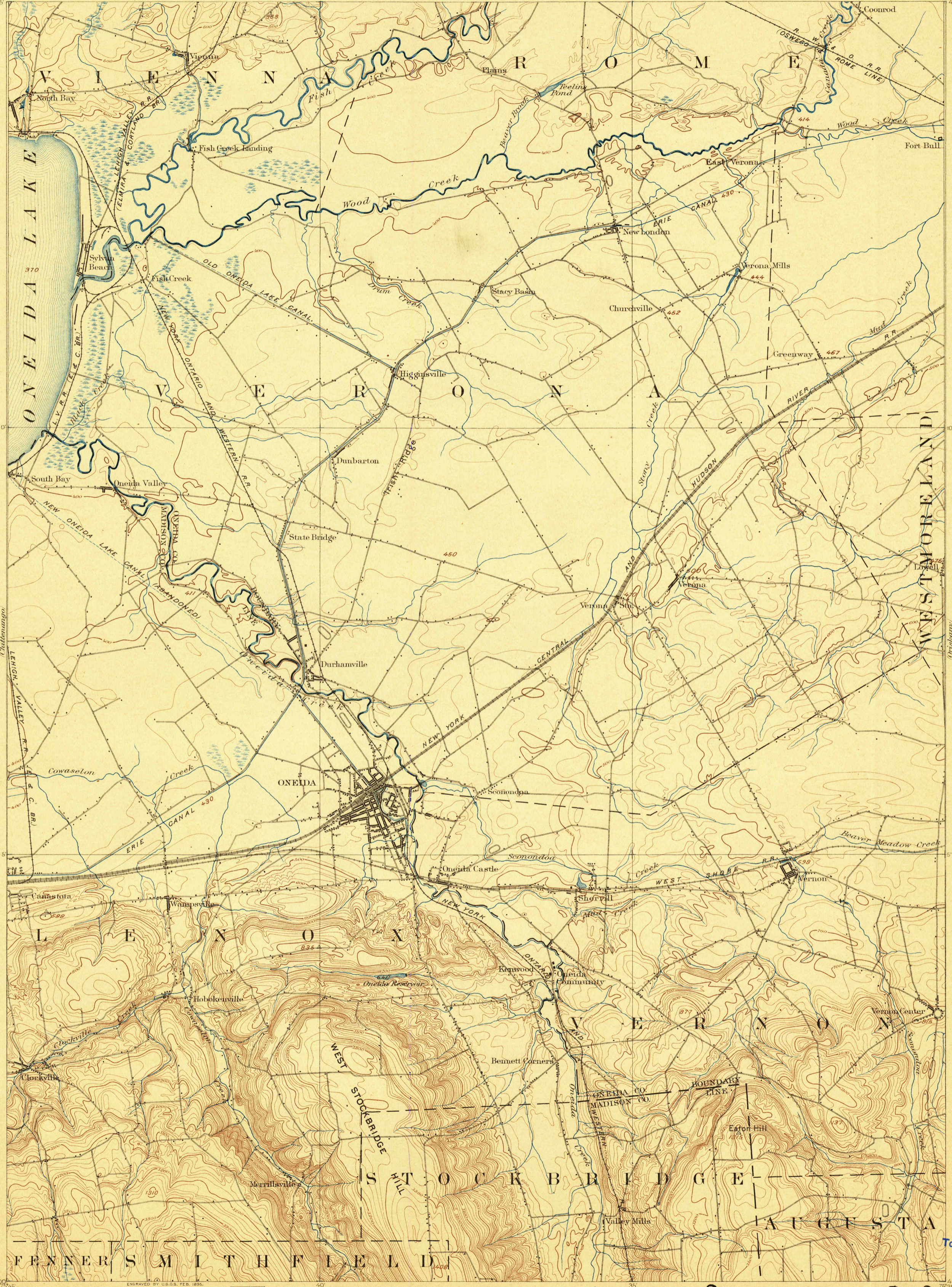
DRAINAGE
(printed in blue)

-  Streams
-  Falls and rapids
-  Intermittent streams
-  Canals and ditches
-  Lakes and ponds
-  Intermittent lakes
-  Glaciers
-  Springs
-  Salt marshes
-  Fresh marshes
-  Tidal flats

The above signs are in current use on the topographic maps. Variations from this usage appear in some maps of earlier dates.


U. S. G. S.
FILE COPY
Ed. Div. Topographic Maps.

USCS
Historical File
Topographic Division



U. S. G. S.
FILE COPY
Ed. Div. Topographic Maps.

Henry Gannett, Chief Topographer.
H. M. Wilson, Geographer in charge.
Triangulation by N. Y. State Survey.
Topography by J. H. Jennings and J. W. Thom.
Surveyed in 1893 in cooperation with the state of N. Y.
Campbell W. Adams, State Engineer and Surveyor.



Scale 62500
Miles
Kilometers
Contour interval 20 feet.
Datum is mean sea level.

Jan. 12-99
2020

2025
Edition of Dec. 1898.

ONEIDA
N. Y.