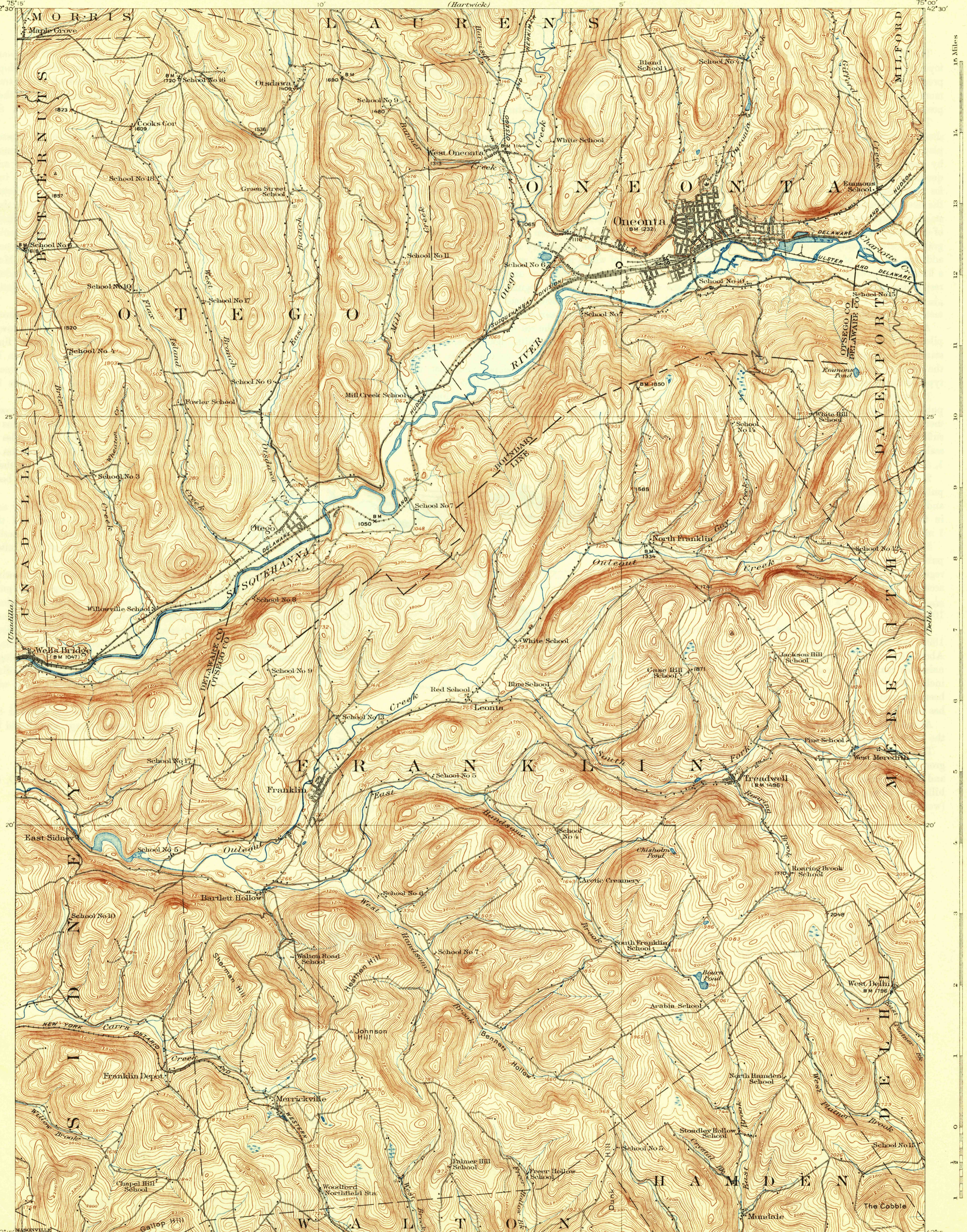


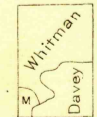
U. S. G. S.
FILE COPY
Inspection and Editing.

(Capeporttown)



(New Berlin)
75°15'
42°30'
75°00'
42°15'


R. B. Marshall, Chief Geographer.
Frank Sutton, Geographer in charge.
Topography by J. M. Whitman, J. B. Metcalfe, Jr.,
and C. H. Davey.
Control by W. T. Griswold, Geo. T. Hawkins,
E. L. McNair, D. H. Baldwin, K. E. Schlachter,
and F. L. Shalibo.
Surveyed in 1915.
SURVEYED IN COOPERATION WITH THE STATE OF NEW YORK.



U. S. G. S.
FILE COPY
Inspection and Editing.

Scale 62500
1 2 3 4 5 Miles
1 2 3 4 5 Kilometers
Contour interval 20 feet.
Datum is mean sea level.

USGS
Historical File
Topographic Division



Edition of 1918, reprinted 1926.
Polyconic projection, North American datum

APR 28 1926 (3150)

ONEONTA, N. Y.

3150