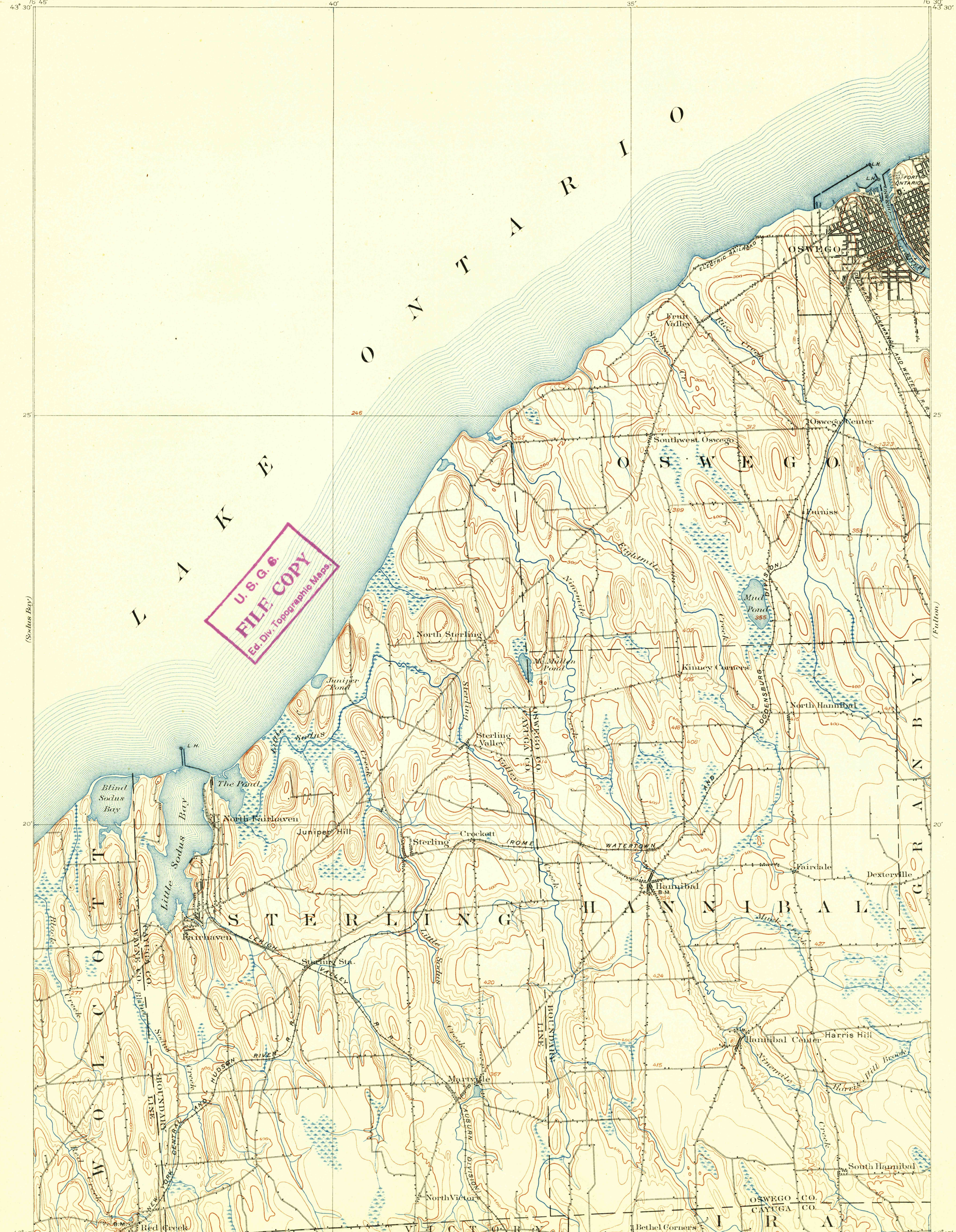


TOPOGRAPHY


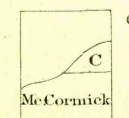
STATE OF NEW YORK
CAMPBELL WADAMS
STATE ENGINEER AND SURVEYOR

U.S. GEOLOGICAL SURVEY
CHARLES D. WALCOTT, DIRECTOR

NEW YORK
OSWEGO QUADRANGLE



H.M. Wilson, Geographer in charge.
Triangulation by U.S. Lake Survey.
Topography by E.B. Clark and Jas. McCormick.
Surveyed in 1898 in cooperation with the State of New York.



Contour interval 20 feet.
Datum is mean sea level.

USGS
Historical File
Topographic Division

U.S. Geological Survey
DEC 10 1904
Ed. Div. Topographic Maps.

OSWEGO, N.Y.