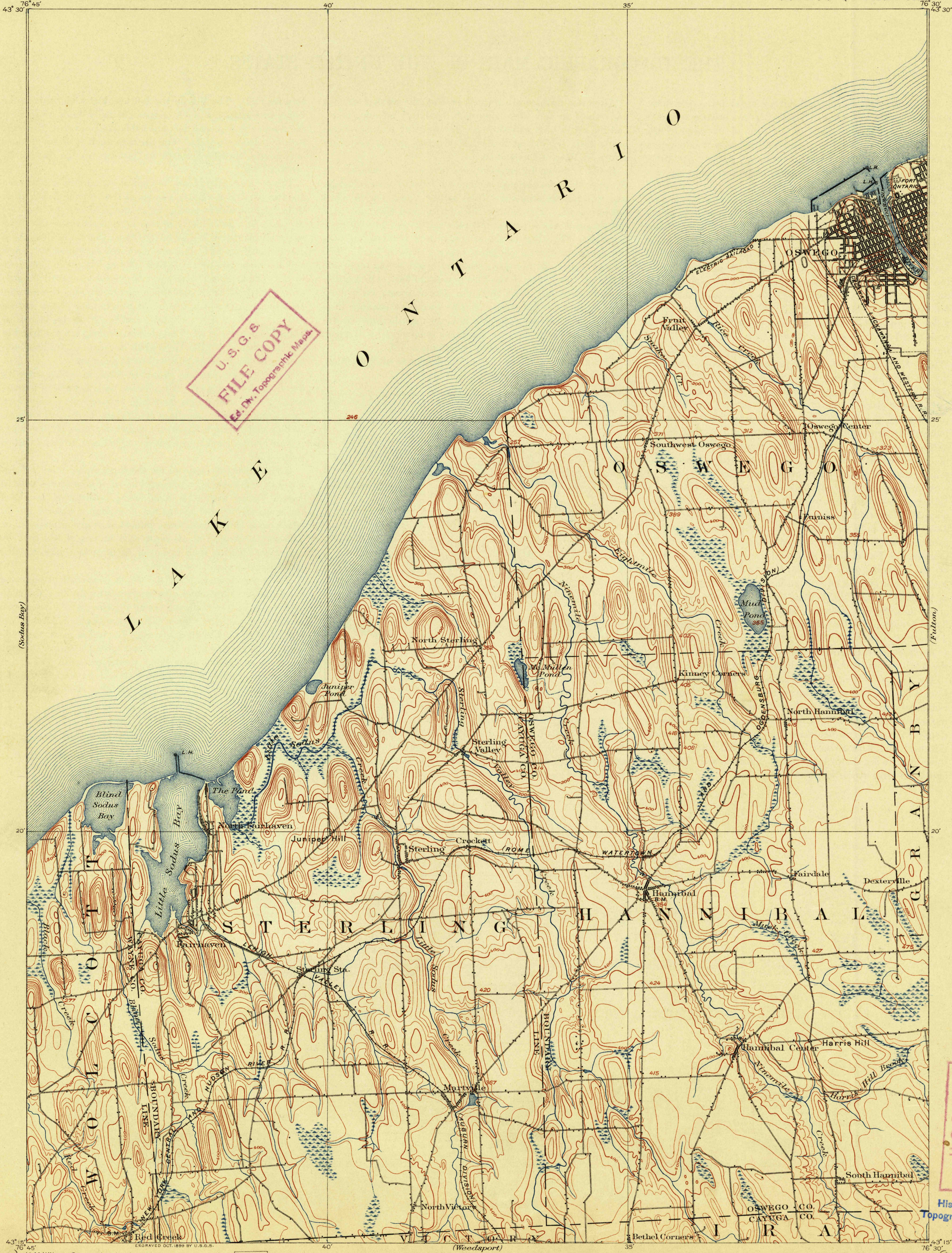


TOPOGRAPHY

STATE OF NEW YORK
REPRESENTED BY THE
STATE ENGINEER AND SURVEYOR

NEW YORK
OSWEGO QUADRANGLE

U.S. GEOLOGICAL SURVEY
GEORGE OTIS SMITH, DIRECTOR



U.S.G.S.
FILE COPY
Ed. Div. Topographic Maps

U.S.G.S.
FILE COPY
USGS
Ed. Div. Topographic Maps

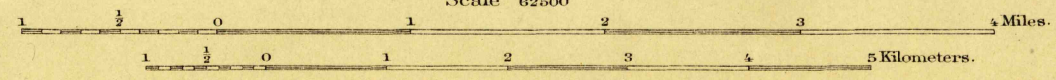

Historical File
Topographic Division

Edition of Mar. 1900, reprinted June 1913.

JUL 31 1913 3558

OSWEGO, NY.

H.M. Wilson, Geographer in charge.
Triangulation by U.S. Lake Survey.
Topography by E.B. Clark and Jas. Mc Cormick.
Surveyed in 1898 in cooperation with the State
of New York.



Contour interval 20 feet.
Datum is mean sea level.