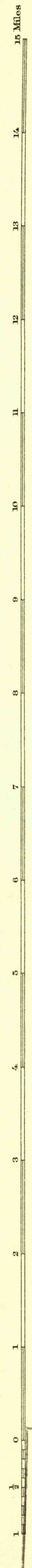
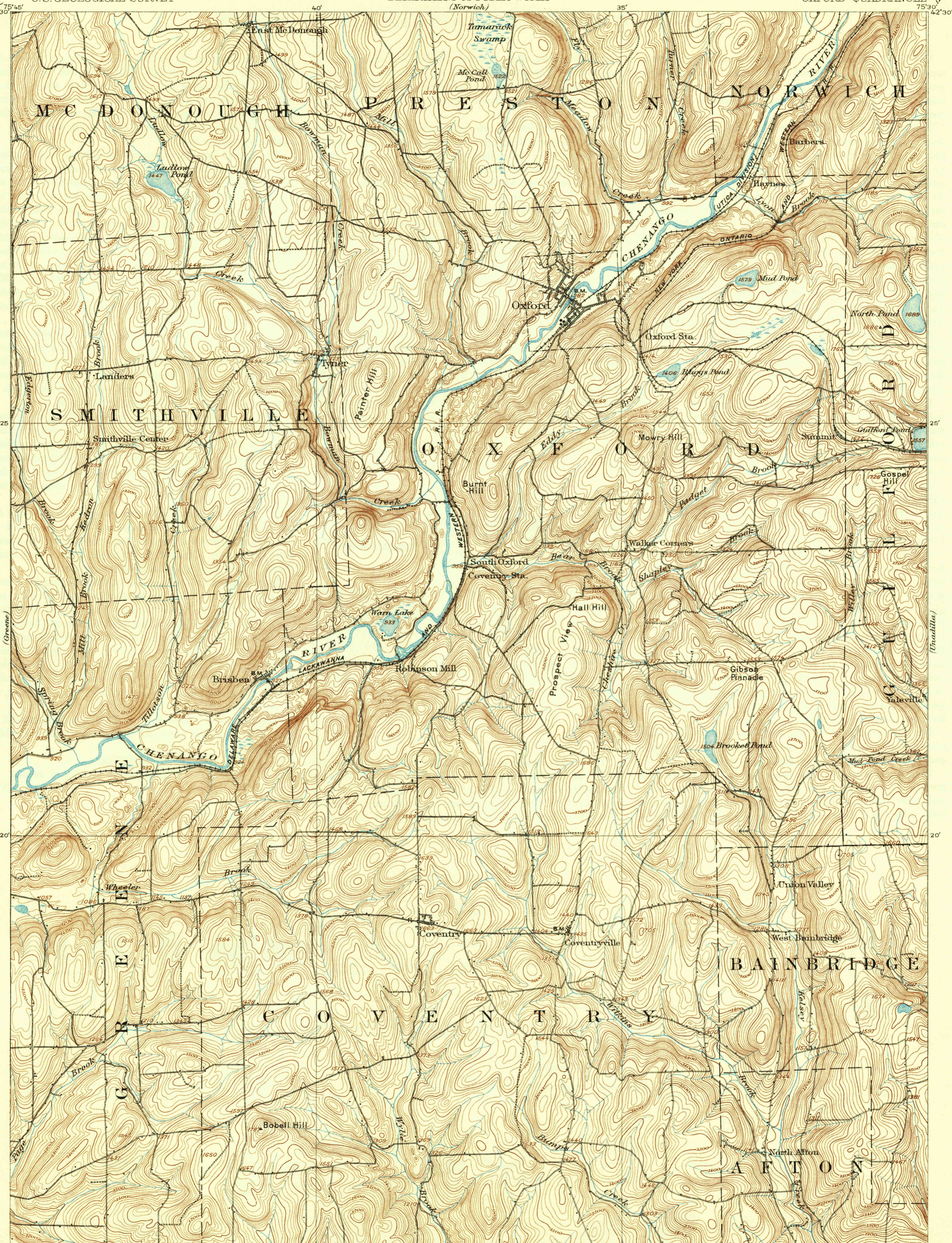
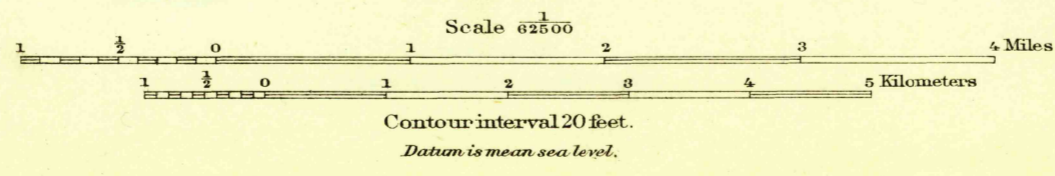


U.S.G.S.  
FILE COPY  
Inspection and Editing



U.S.G.S.  
FILE COPY  
Inspection and Editing

ENGRAVED AUG. 1904 BY U.S.G.S.  
H.M. Wilson, Geographer in charge.  
Control by E.L. McNair, W.T. Griswold, and J.M. Whitman.  
Topography by J.H. Jennings and Gilbert Young.  
SURVEYED IN 1902 IN COOPERATION WITH THE STATE OF NEW YORK.



Edition of Dec. 1904, reprinted 1931  
Polyconic projection.

Jennings  
Young  
Historical File  
Topographic Division

OXFORD, N.Y.

AUG 6 - 1931 (1985)

1985