

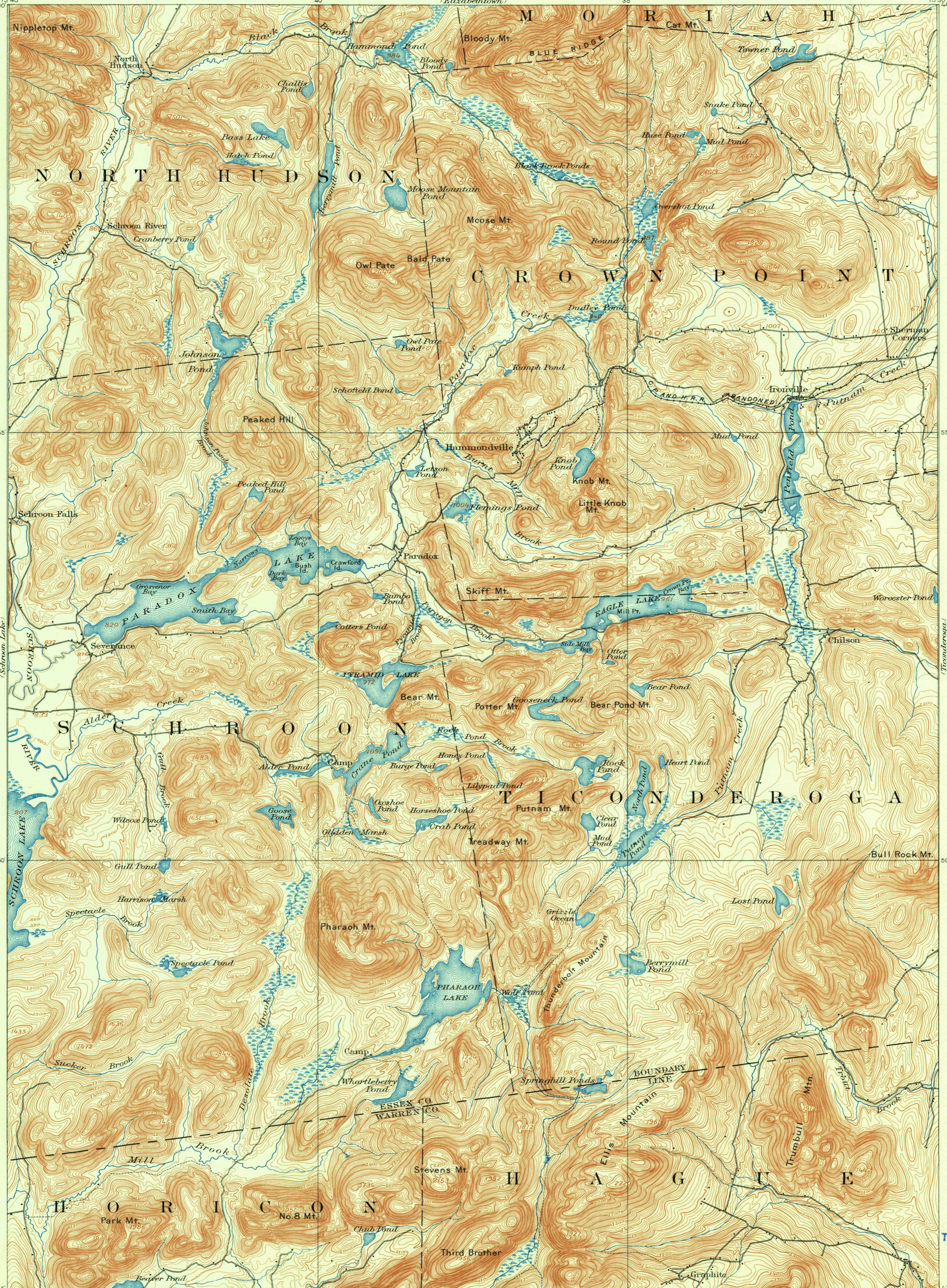
U.S.G.S.  
FILE COPY  
Inspection and Editing.

UNITED STATES  
DEPARTMENT OF THE INTERIOR  
GEOLOGICAL SURVEY


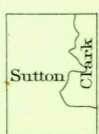
STATE OF NEW YORK  
REPRESENTED BY THE  
DEPARTMENT OF PUBLIC WORKS  
(Elizabethtown)

NEW YORK  
PARADOX LAKE SHEET

Port Henry



Henry Gannett, Chief Topographer.  
H.M. Wilson, Chief Geographer in charge.  
Triangulation by U.S. Coast and Geodetic Survey.  
Topography by Frank Sutton and E.B. Clark.  
Surveyed in 1895.  
Entirely within Adirondack Park



Edition of July 1897, reprinted 1950  
Polyconic projection.  
Surveyed by reconnaissance methods

PARADOX LAKE, N.Y.  
N4345-W7330/15

FOR SALE BY U.S. GEOLOGICAL SURVEY, WASHINGTON 25, D. C.  
A FOLDER DESCRIBING TOPOGRAPHIC MAPS AND SYMBOLS IS AVAILABLE ON REQUEST

U.S.G.S.  
FILE COPY  
Inspection and Editing.

USCS  
Historical File  
Topographic Division