




LEGEND

RELIEF
(printed in brown)

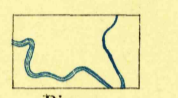


Figures
(showing heights above
mean sea level in feet,
mentally determined)

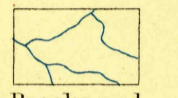


Contours
(showing height above
sea, horizontal form,
and steepness of slope
of the surface)

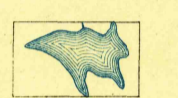
DRAINAGE
(printed in blue)




Rivers



Brooks and
creeks



Lakes and
ponds




Fresh marshes


CULTURE
(printed in black)




Towns and
villages




Roads and
buildings




Private and
secondary roads




Trails




Railroads



Dams



County
boundary lines



Township
boundary lines

Names of adjoining
published sheets are
printed on the margin.

U.S.G.S.
FILE COPY
Ed. Div. Topographic Maps.

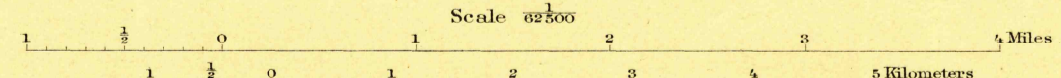
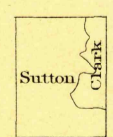
North
73 45

73 30

43 45

73 30

Henry Gannett, Chief Topographer,
H.M. Wilson, Chief Geographer in charge,
Triangulation by U.S. Coast and Geodetic Survey,
Topography by Frank Sutton and E.B. Clark,
Surveyed in 1895.



Scale 82500
Contour Interval 20 feet.
Datum is mean sea level.

Edition of July 1897.

U.S.G.S.
FILE COPY
Ed. Div. Topographic Maps.

USGS
Historical File
Topographic Division

Aug 16-97
2190

Paradox Lake