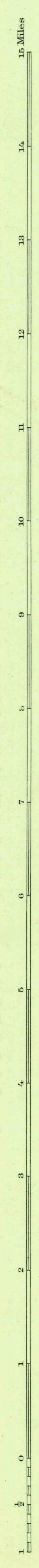


(Dobury) 74°30'
42°15'

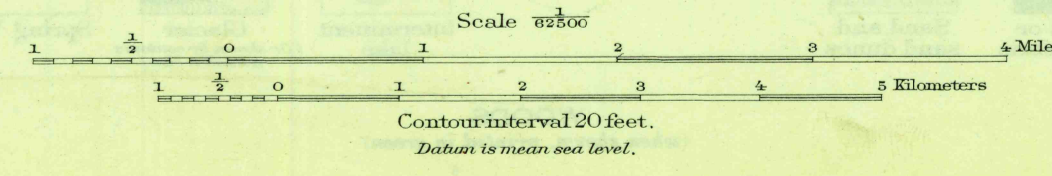
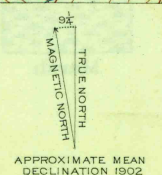
U. S. G. S.
FILE COPY
Inspection and Editing

74°15'
42°15'



(Newark) 74°30'
42°00'

H.M. Wilson, Geographer in charge.
Control by S.S. Gannett and H.B. Paige.
Topography by C.C. Bassett.
Surveyed in 1900 in cooperation with the State of New York.



Edition of Aug. 1903, reprinted 1942
Polyconic projection.

USGS
Historical File
Topographic Division

PHOENICIA, N. Y.
4200 - W 7415/15

DEC 26 1941

3940

U. S. G. S.
FILE COPY
Inspection and Editing