
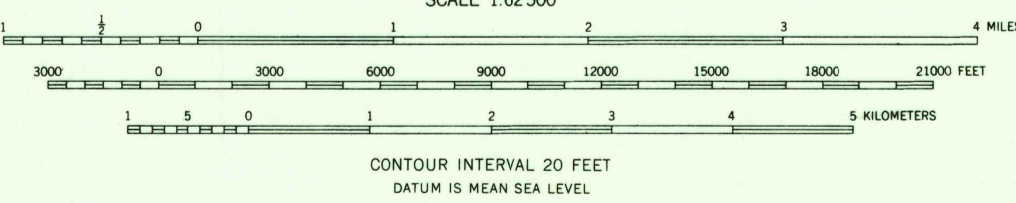
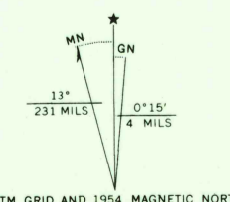


6071 III
(OLD FORED)

6171 III
(INDIAN LAKE)



Mapped, edited, and published by the Geological Survey
Control by USGS and USC&GS
Topography from aerial photographs by photogrammetric methods
Aerial photographs taken 1953. Field check 1954
Polyconic projection. 1927 North American datum
10,000-foot grid based on New York coordinate system,
east zone
1000-meter Universal Transverse Mercator grid ticks,
zone 18, shown in blue
Entire area lies within Adirondack State Park
Unchecked elevations are shown in brown



ROAD CLASSIFICATION
Heavy duty ——— Light duty ———
Medium duty ——— Unimproved dirt - - - - -
State Route ———
USGS Historical Photo Topographic Division

PISECO LAKE, N. Y.
N 4315-W 7430/15
1954
AMS 6070 I-SERIES V721

THIS MAP COMPLIES WITH NATIONAL MAP ACCURACY STANDARDS
FOR SALE BY U. S. GEOLOGICAL SURVEY, WASHINGTON 25, D. C.
A FOLDER DESCRIBING TOPOGRAPHIC MAPS AND SYMBOLS IS AVAILABLE ON REQUEST

SEP 24 1964
U.S.G.S.
FILE COPY
TOPOGRAPHIC DIVISION
15360