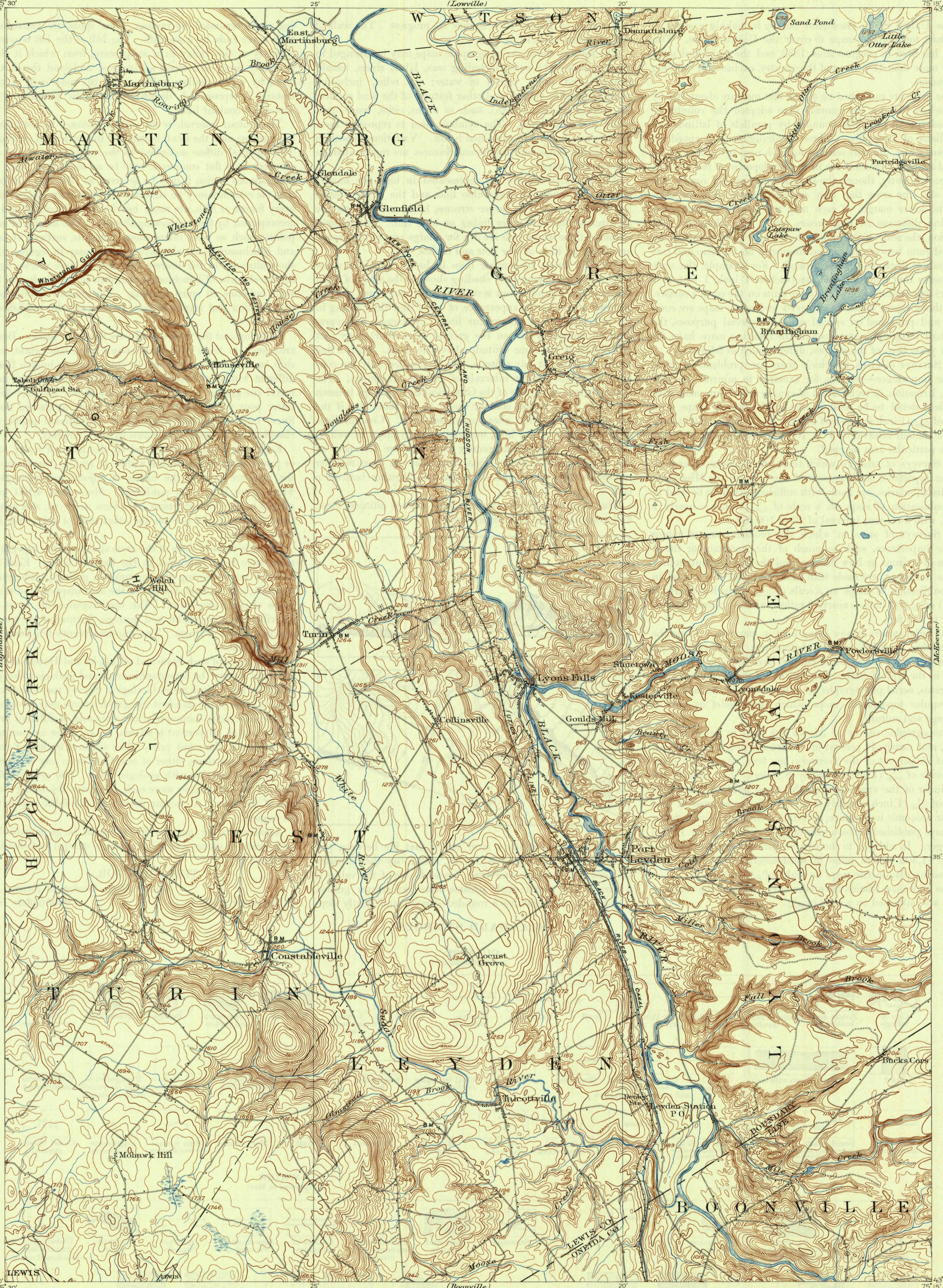


U.S.G.S.  
FILE COPY  
Inspection and Editing.

UNITED STATES  
DEPARTMENT OF THE INTERIOR  
GEOLOGICAL SURVEY

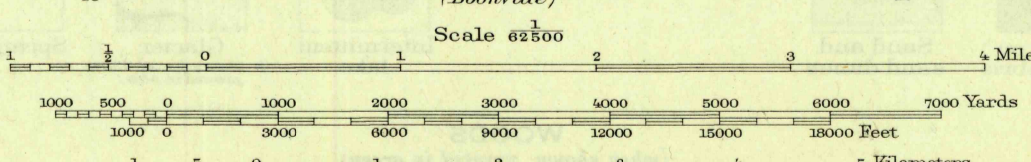
STATE OF NEW YORK  
REPRESENTED BY THE  
DEPARTMENT OF PUBLIC WORKS

NEW YORK  
PORT LEYDEN QUADRANGLE

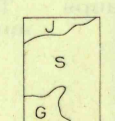


H. M. Wilson, Geographer.  
J. H. Jennings, in charge of section.  
Topography by J. H. Jennings, Glenn S. Smith, and J. I. Gayetty.  
Control by Sledge Tatum and E. L. McNair.  
Surveyed in 1904-1905.  
SURVEYED IN COOPERATION WITH THE STATE OF NEW YORK.  
Partly within Adirondack Park

APPROXIMATE MEAN  
MAGNETIC DECLINATION 1906.



Contour interval 20 feet  
Datum is mean sea level



Edition of 1907, reprinted 1946  
Plyconic projection, North American datum

PORT LEYDEN, N.Y.  
N4330-W7515/15

U.S.G.S. Historical File  
FILE COPY  
Inspection and Editing.

JUL 19 1946

3210