
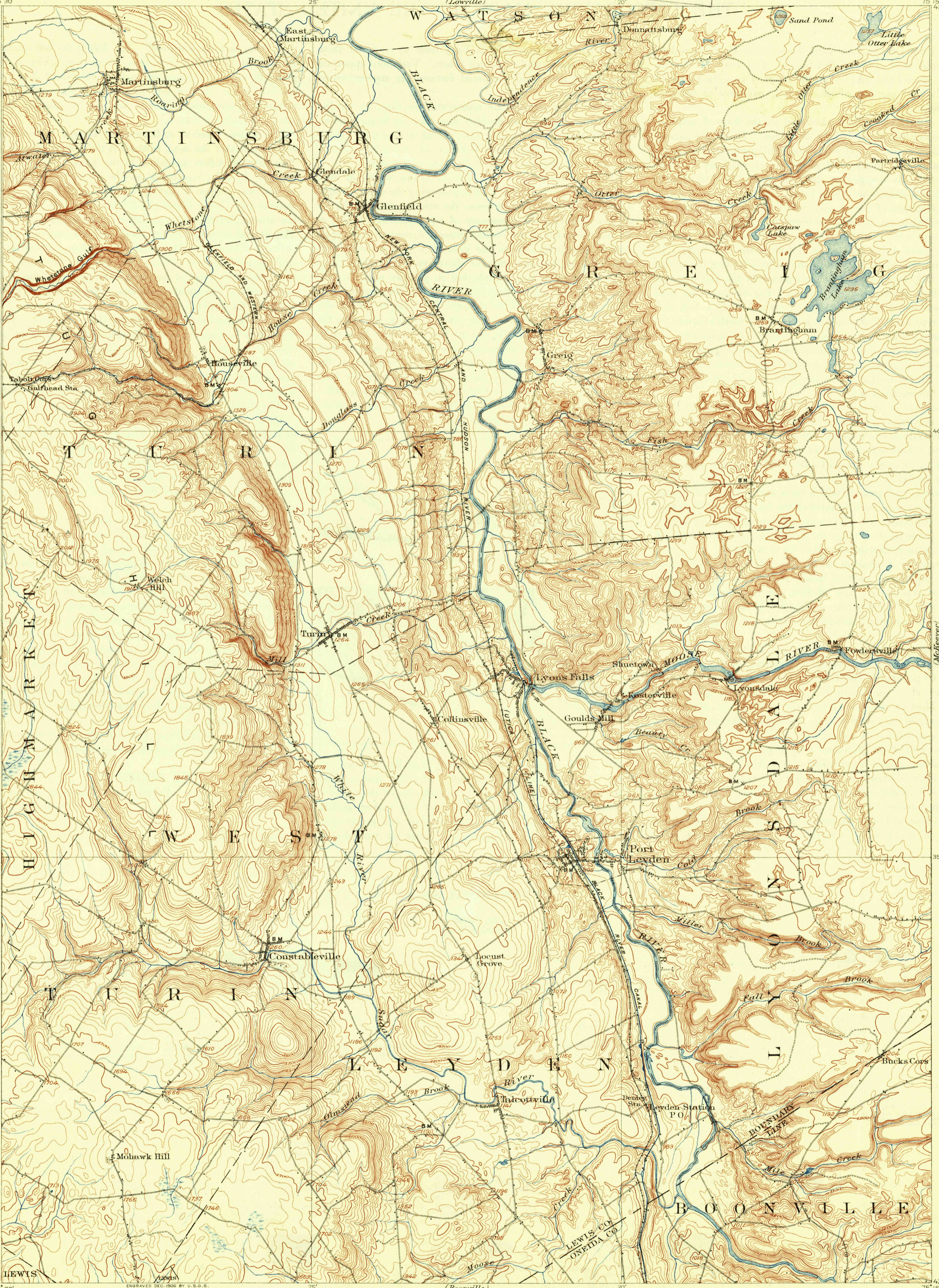



U. S. G. S.
FILE COPY
Inspection and Editing.



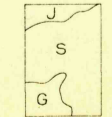
U. S. G. S.
FILE COPY
Inspection and Editing.

U. S. G. S.
FILE COPY
Inspection and Editing.

ENGRAVED DEC. 1906 BY U.S.G.S.
H. M. Wilson, Geographer.
J. H. Jennings, in charge of section.
Topography by J. H. Jennings, Glenn S. Smith, and J. I. Gayetty.
Control by Sledge Tatum and E. L. McNair.
Surveyed in 1904-1905.
SURVEYED IN COOPERATION WITH THE STATE OF NEW YORK.



Contour interval 20 feet.
Datum is mean sea level.



USGS
Historical File
Topographic Division

Edition of 1907 reprinted 1925.
Polyconic projection, North American datum.

PORT LEYDEN, N.Y.

MAR 10 1925 (2100)