

(Washington)

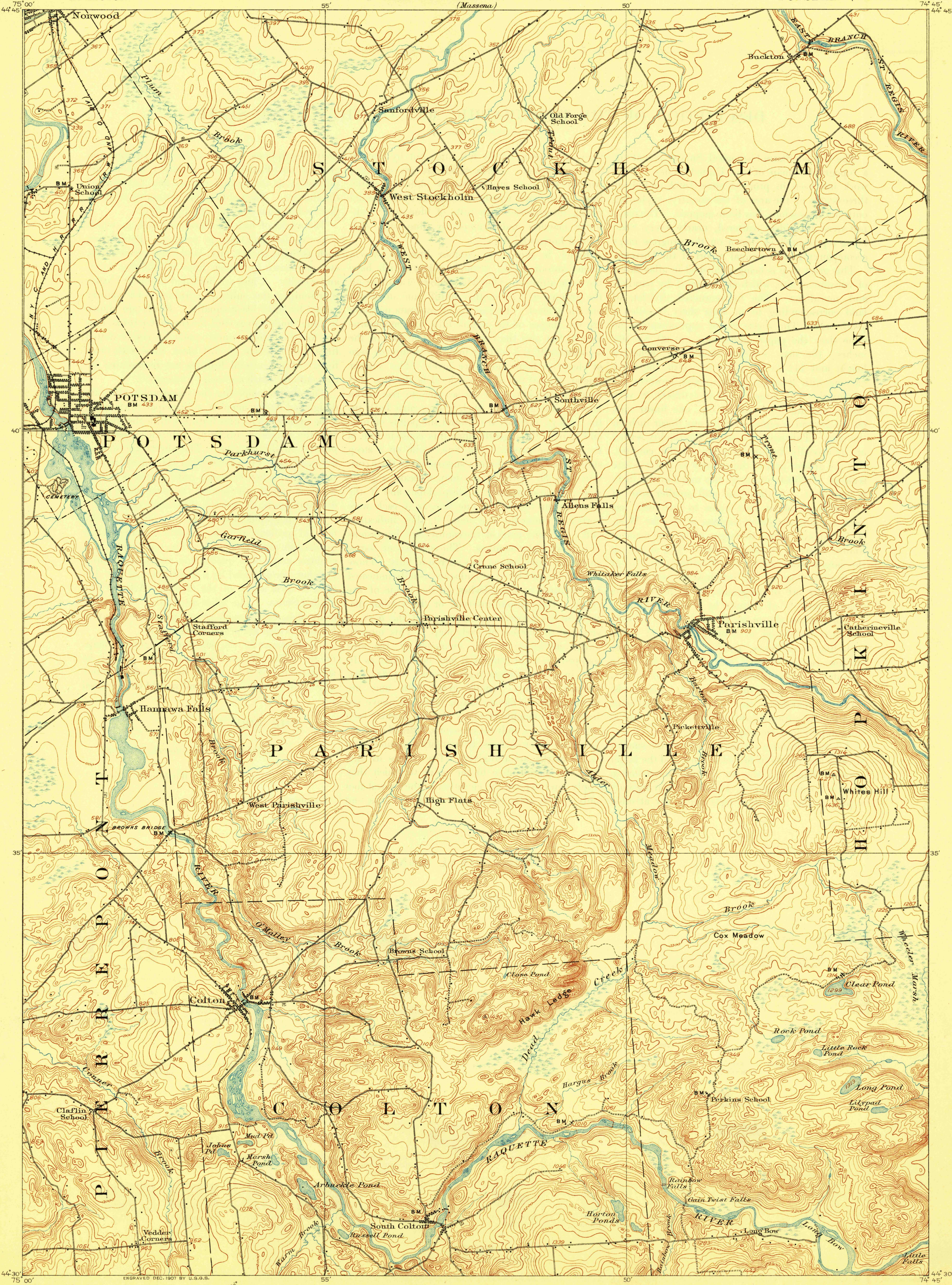
U.S. GEOLOGICAL SURVEY  
GEORGE OTIS SMITH  
DIRECTOR

# TOPOGRAPHY

STATE OF NEW YORK  
HENRY A. VAN ALSTYNE  
STATE ENGINEER AND SURVEYOR  
(Massena)


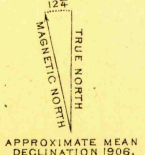
NEW YORK  
(ST. LAWRENCE COUNTY)  
POTSDAM QUADRANGLE

U.S.G.S.  
**FILE COPY**  
Ed. Div. Topographic Maps.



H. M. Wilson, Geographer.  
J. H. Jennings, in charge of section.  
Topography by Chas. E. Cooke.  
Control by E. L. McNeil and Glenn S. Smith.  
Surveyed in 1905-1906.

SURVEYED IN COOPERATION WITH THE STATE OF NEW YORK.



Contour interval 20 feet.  
Datum is mean sea level.

Edition of June 1908.

SEP 1 0 1908 3095

USGS  
Historical File  
Topographic Division

POTSDAM, N.Y.

U.S.G.S.  
**FILE COPY**  
Ed. Div. Topographic Maps.