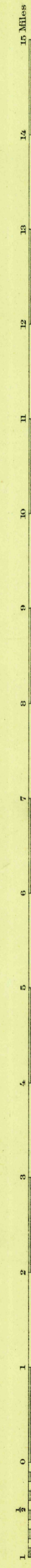
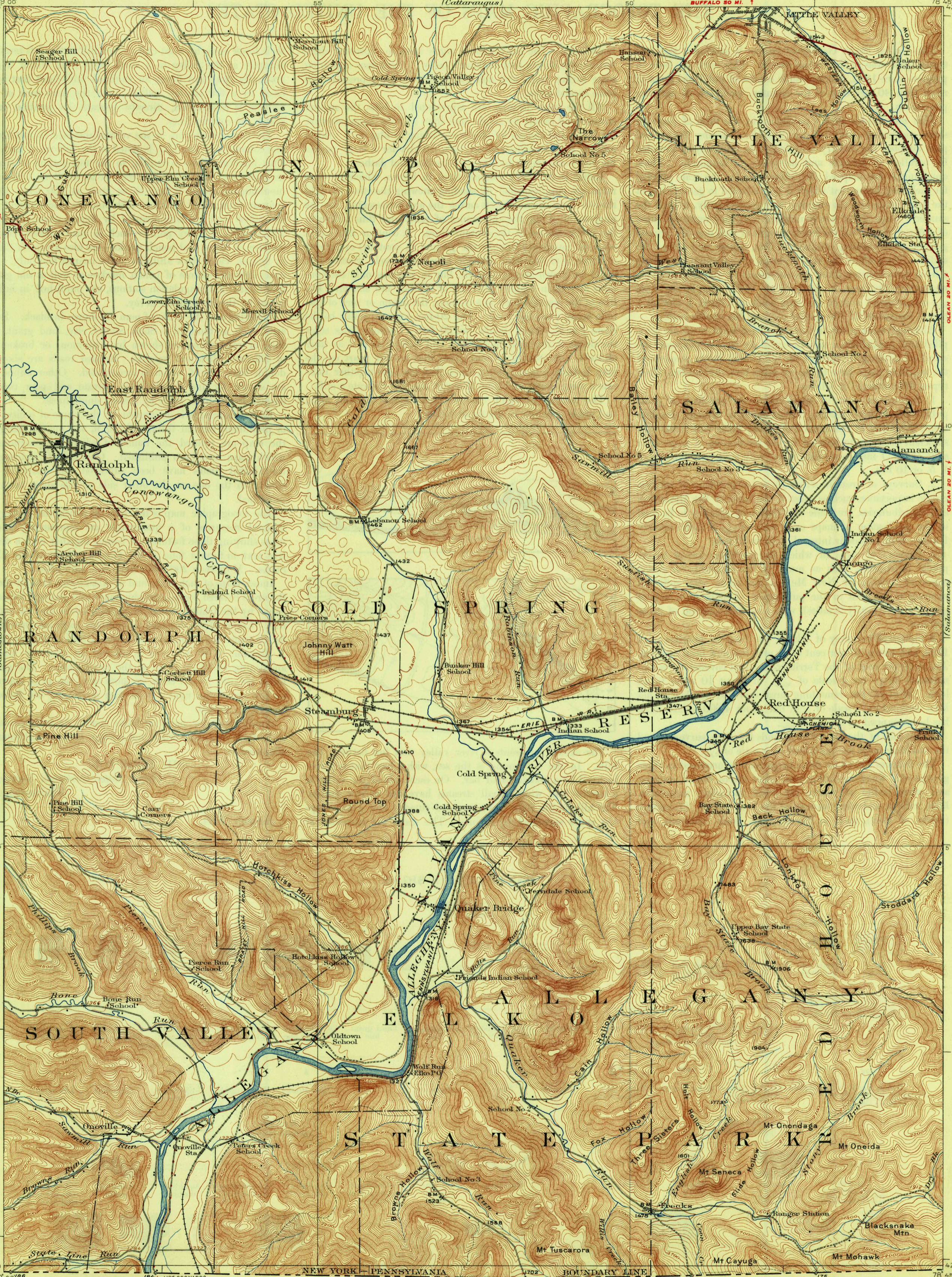



MAR 26 1924



Warren 1874  
Topography by H.H. Hodgeson and J.L. Lewis.  
Surveyed in 1922 in cooperation with the State of New York.



**HISTORICAL FILES**

(DO NOT REMOVE)

Polyconic projection, North American datum.  
5000 yard grid based upon U.S. zone system, B.

THROUGH ROUTES  
SECONDARY ROUTES  
SECTIONS IN POOR CONDITION

RANDOLPH, N.Y.  
Edition of 1923