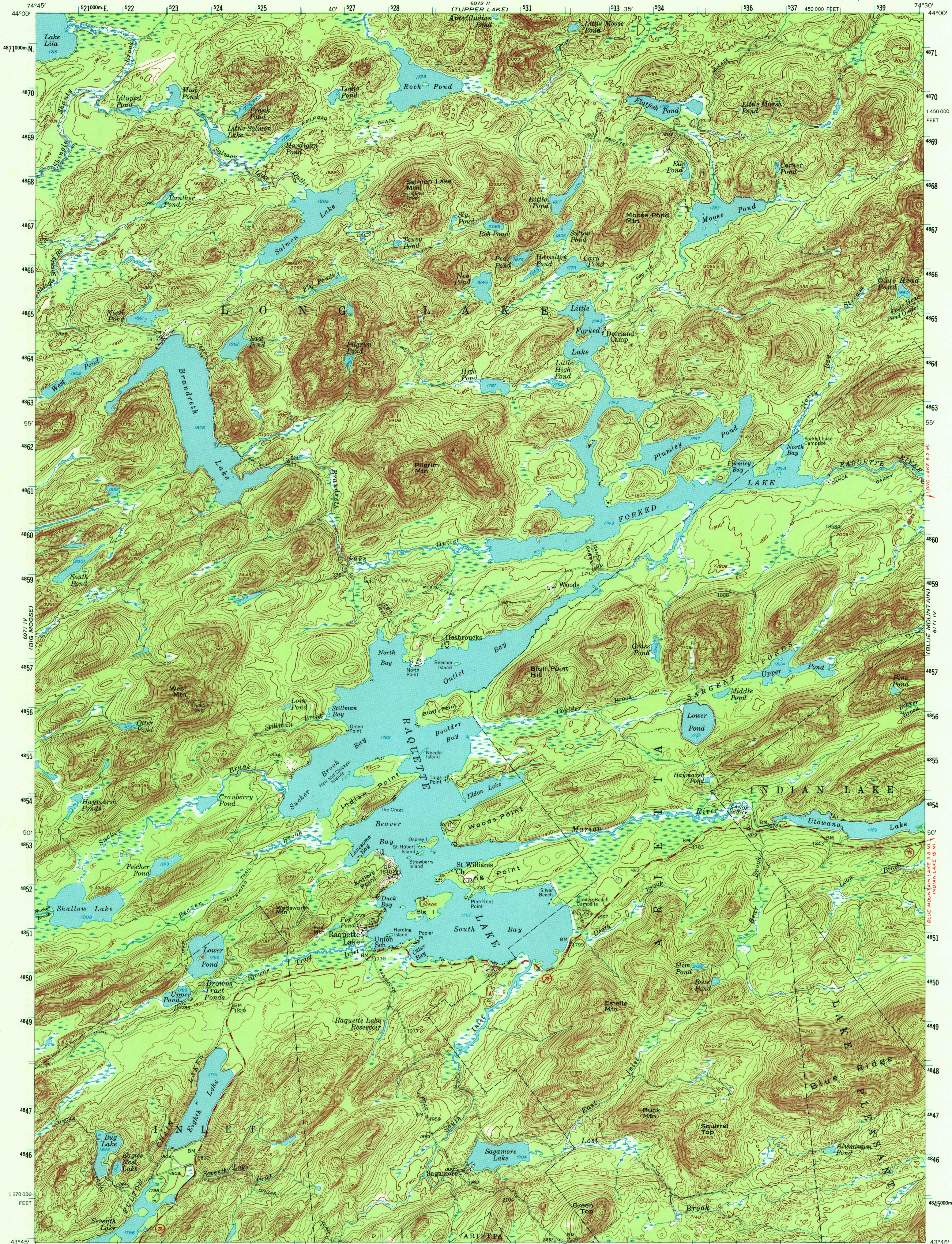
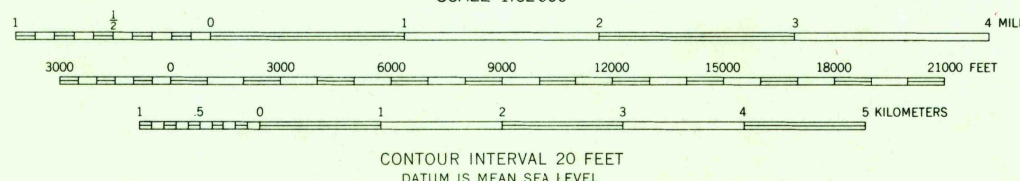
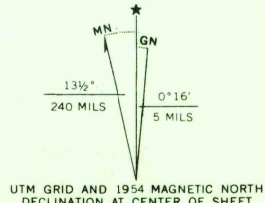


UNITED STATES
DEPARTMENT OF THE INTERIOR
GEOLOGICAL SURVEY

RAQUETTE LAKE QUADRANGLE
NEW YORK—HAMILTON CO.
15 MINUTE SERIES (TOPOGRAPHIC)



Mapped, edited, and published by the Geological Survey
Control by USGS and USC&GS
Topography from aerial photographs by photogrammetric methods
Aerial photographs taken 1953. Field check 1954
Polyconic projection. 1927 North American datum
10,000-foot grid based on New York coordinate system,
east zone
Entire area lies within the Adirondack State Park
Unchecked elevations are shown in brown
1000-meter Universal Transverse Mercator grid ticks,
zone 18, shown in blue



ROAD CLASSIFICATION
Medium-duty ——— Light-duty ———
Unimproved dirt ———
State Route ———

RAQUETTE LAKE, N. Y.
N 4345—W 7430/15

1954
AMS 6071 I—SERIES V721

USGS
HISTORICAL FILE
TOPOGRAPHIC DIVISION

SEP 28 1972

34245