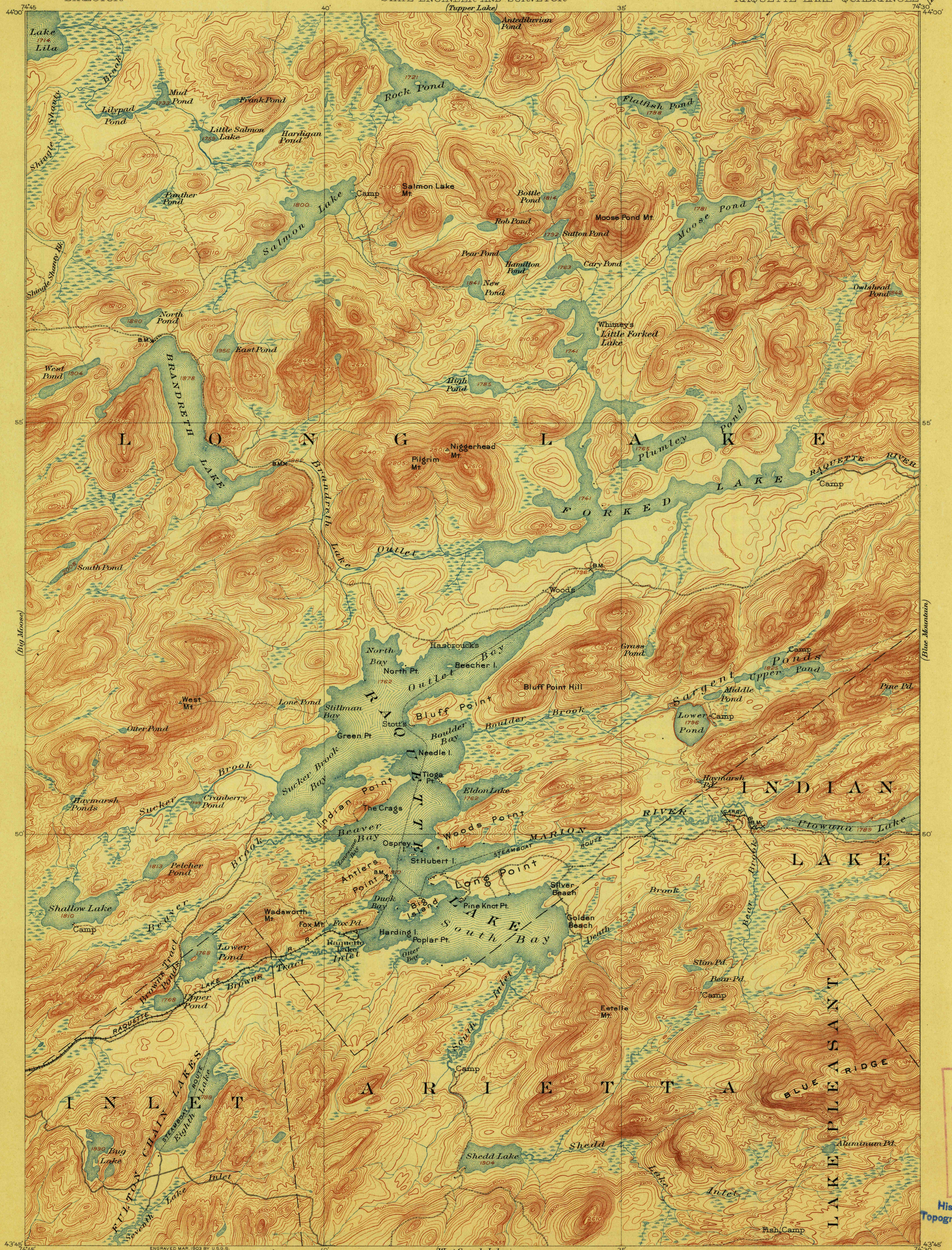

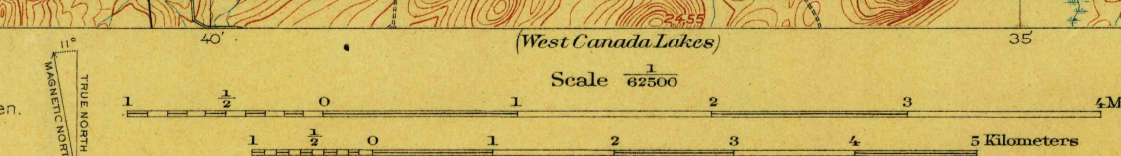


U.S.G.S.
FILE COPY
Ed. Div. Topographic Maps.



(Old Forge)

H.M. Wilson, Geographer in charge
Triangulation by W.T. Griswold
Topography by A.M. Walker, A.H. Bumstead and Nat. G. Van Doren.
Surveyed in 1899



EDITION OF JULY 1903, REPRINTED AUG. 1912.
AUG 31 1912 5169

U.S.G.S.
FILE COPY
Ed. Div. Topographic Maps.
1903
Historical File
Topographic Division

RAQUETTE LAKE, N.Y.