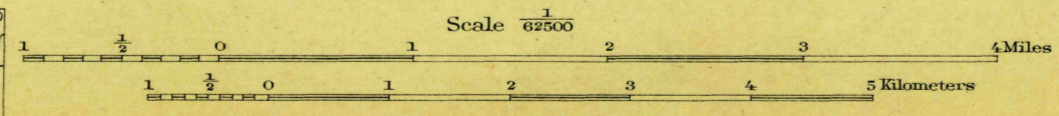
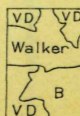



H.M. Wilson, Geographer in charge.  
Triangulation by W.T. Griswold.  
Topography by A.M. Walker, A.H. Bumstead and Nat.G. Van Doren.  
Surveyed in 1899.

ENGRAVED MAR. 1903 BY U.S.G.S.



Contour interval 20 feet.  
Datum is mean sea level.



Edition of July 1903, reprinted 1921.

APR 15 1921 4630

RAQUETTE LAKE, N.Y.

U.S. GEOLOGICAL SURVEY  
COPY  
Historical Files  
Topographic Division

4630