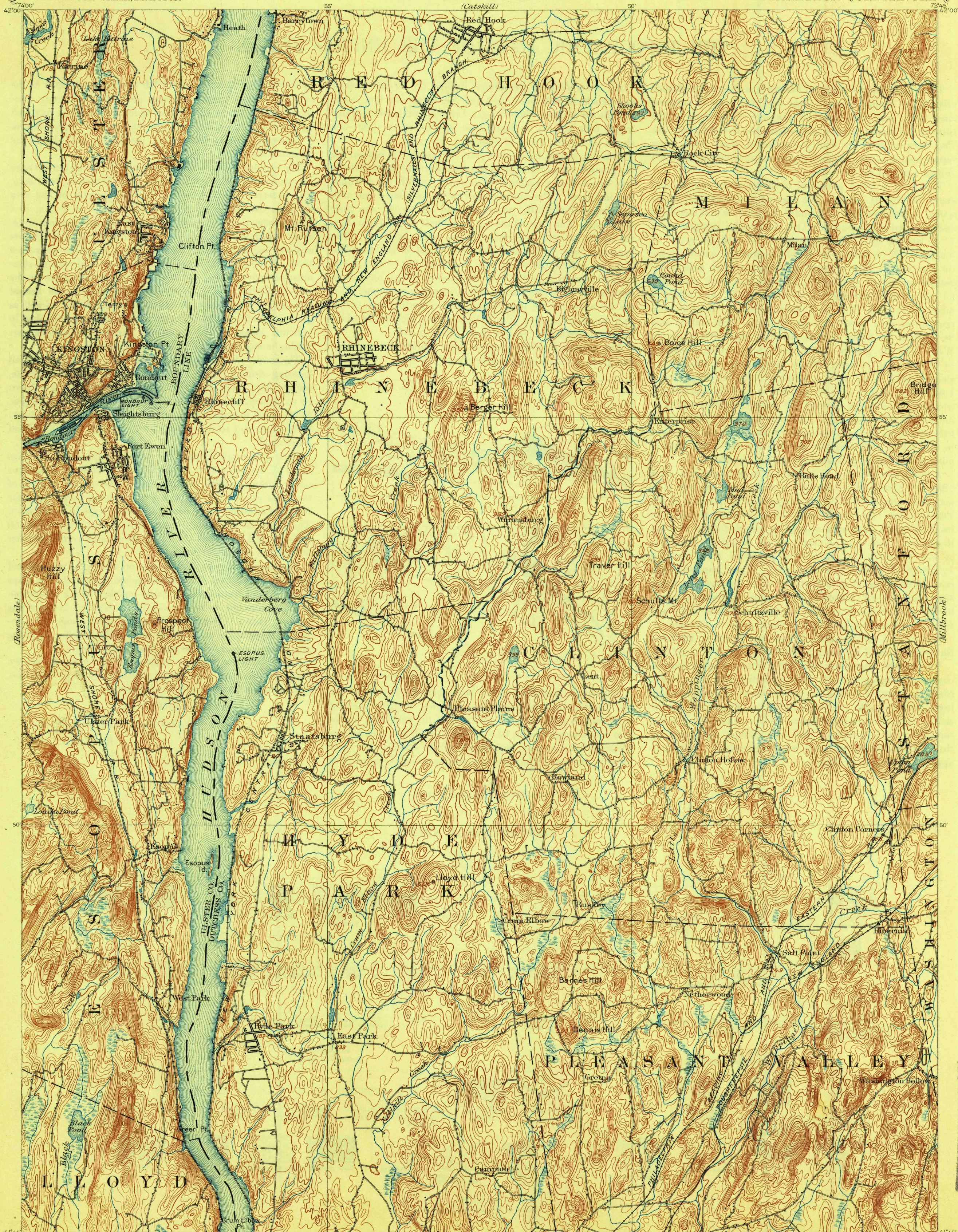


TOPOGRAPHY

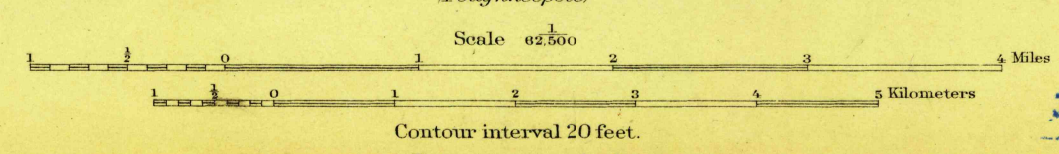
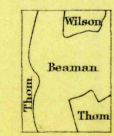
STATE OF NEW YORK
REPRESENTED BY THE
STATE ENGINEER AND SURVEYOR.

NEW YORK
RHINEBECK QUADRANGLE

DEPARTMENT OF THE INTERIOR
FRANKLIN K. LANE, SECRETARY
U.S. GEOLOGICAL SURVEY
GEORGE OTIS SMITH, DIRECTOR.



Henry Gannett, Chief Topographer.
H. M. Wilson, Geographer in charge.
Triangulation by U.S. Coast and Geodetic Survey.
Topography by W. M. Beaman and J. W. Thom.
Surveyed in 1893 in cooperation with the state of New York.



Contour interval 20 feet.
Datum is mean sea level.

USGS
Historical File
Topographic Division

Edition of Sept. 1898, reprinted 1918.

MAY 31 1918 3600

RHINEBECK, N.Y.

U.S.G.S.
FILE COPY
Ge. Div. Topographic Maps.

3600