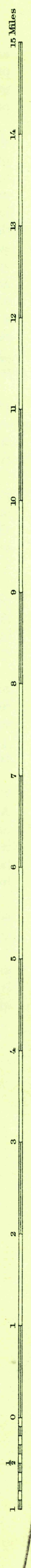


U.S.G.S.  
FILE COPY  
Inspection and Editing

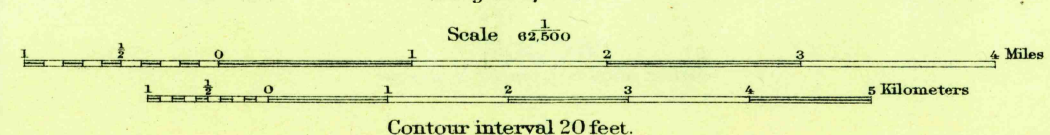
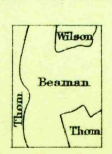
DEPARTMENT OF THE INTERIOR  
U.S. GEOLOGICAL SURVEY

STATE OF NEW YORK  
REPRESENTED BY THE  
DEPARTMENT OF PUBLIC WORKS  
(Catskill)

NEW YORK  
RHINEBECK QUADRANGLE



Henry Gannett, Chief Topographer.  
H. M. Wilson, Geographer in charge.  
Triangulation by U.S. Coast and Geodetic Survey.  
Topography by W. M. Beaman and J. W. Thom.  
Surveyed in 1893 in cooperation with the state of New York.



Contour interval 20 feet.  
Datum is mean sea level.

USGS  
Historical File  
Topographic Division

Edition of Sept. 1898, reprinted 1931  
Polyconic projection, North American datum

JUL 7 - 1931 (3500)

RHINEBECK, N. Y.

U.S.G.S.  
FILE COPY  
Inspection and Editing

3500