



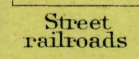


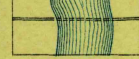
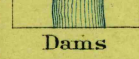
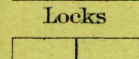
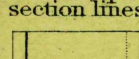
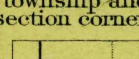
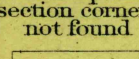
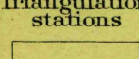




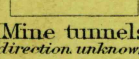






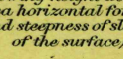
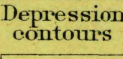


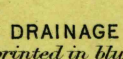

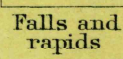
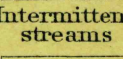
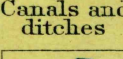
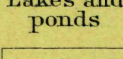
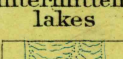



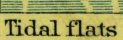

CONVENTIONAL SIGNS

CULTURE  
(printed in black)

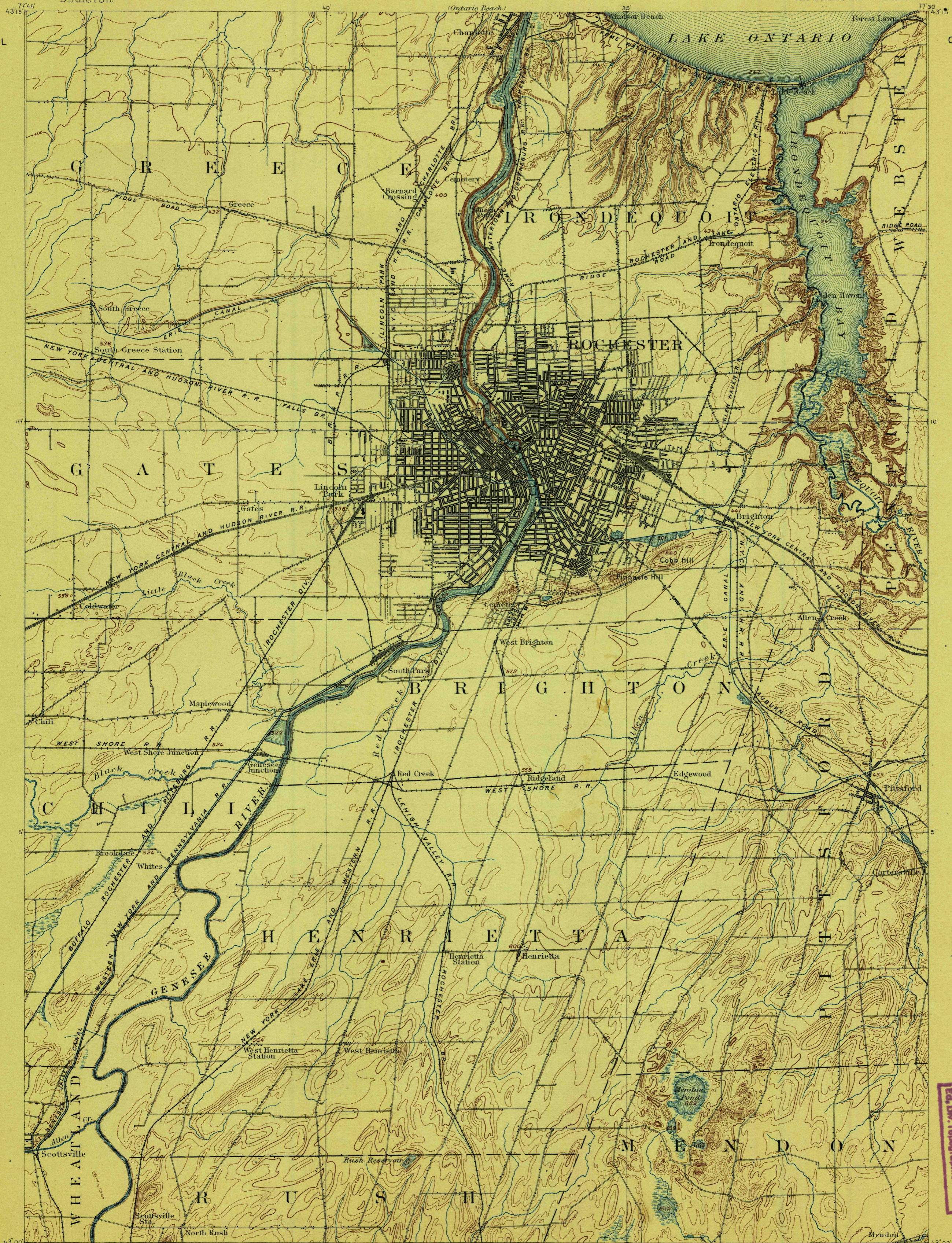
-  Roads and buildings
-  Private and secondary roads
-  Trails
-  Railroads
-  Street railroads
-  Tunnels
-  Bridges
-  Ferries
-  Fords
-  Dams
-  Locks
-  U.S. township and section lines
-  Located township and section corners
-  Township and section corners not found
-  Triangulation stations
-  Bench marks
-  Mines and quarries
-  Prospects
-  Shafts
-  Mine tunnels (showing direction)
-  Mine tunnels (direction unknown)

CONVENTIONAL SIGNS

RELIEF  
(printed in brown)

-  5463  
Figures (showing height above mean sea level instrumentally determined)
-  Contours (showing height above sea level instrumentally determined)
-  Depression contours
-  Levees
-  Cliffs
-  Mine dumps
-  DRAINAGE (printed in blue)
-  Streams
-  Falls and rapids
-  Intermittent streams
-  Canals and ditches
-  Lakes and ponds
-  Intermittent lakes
-  Glaciers
-  Springs
-  Salt marshes
-  Fresh marshes
-  Tidal flats

The above signs are in current use on the topographic maps. Variations from this usage appear in some maps of earlier dates.



Henry Gannett, Chief Topographer.  
H.M. Wilson, Geographer in charge.  
Triangulation by U.S. Lake Survey.  
Topography by Frank Sutton and J.H. Wheat.  
Surveyed in 1893 in cooperation with the state of N.Y.  
Campbell W. Adams State Engineer and Surveyor.

U. S. G. S.  
**FILE COPY**  
Ed. Div. Topographic Maps.

Scale 82500  
1 2 3 4 Miles  
0 1 2 3 4 Kilometers  
U. S. G. S.  
**FILE COPY**  
Contour interval 20 feet.  
Datum is mean sea level.

August 23-1898  
2119

USGS  
Historical File  
Topographic Division

Rochester, N.Y.

U. S. G. S.  
**FILE COPY**  
Ed. Div. Topographic Maps.