

U.S.G.S. FILE COPY
Inspection and Editing.


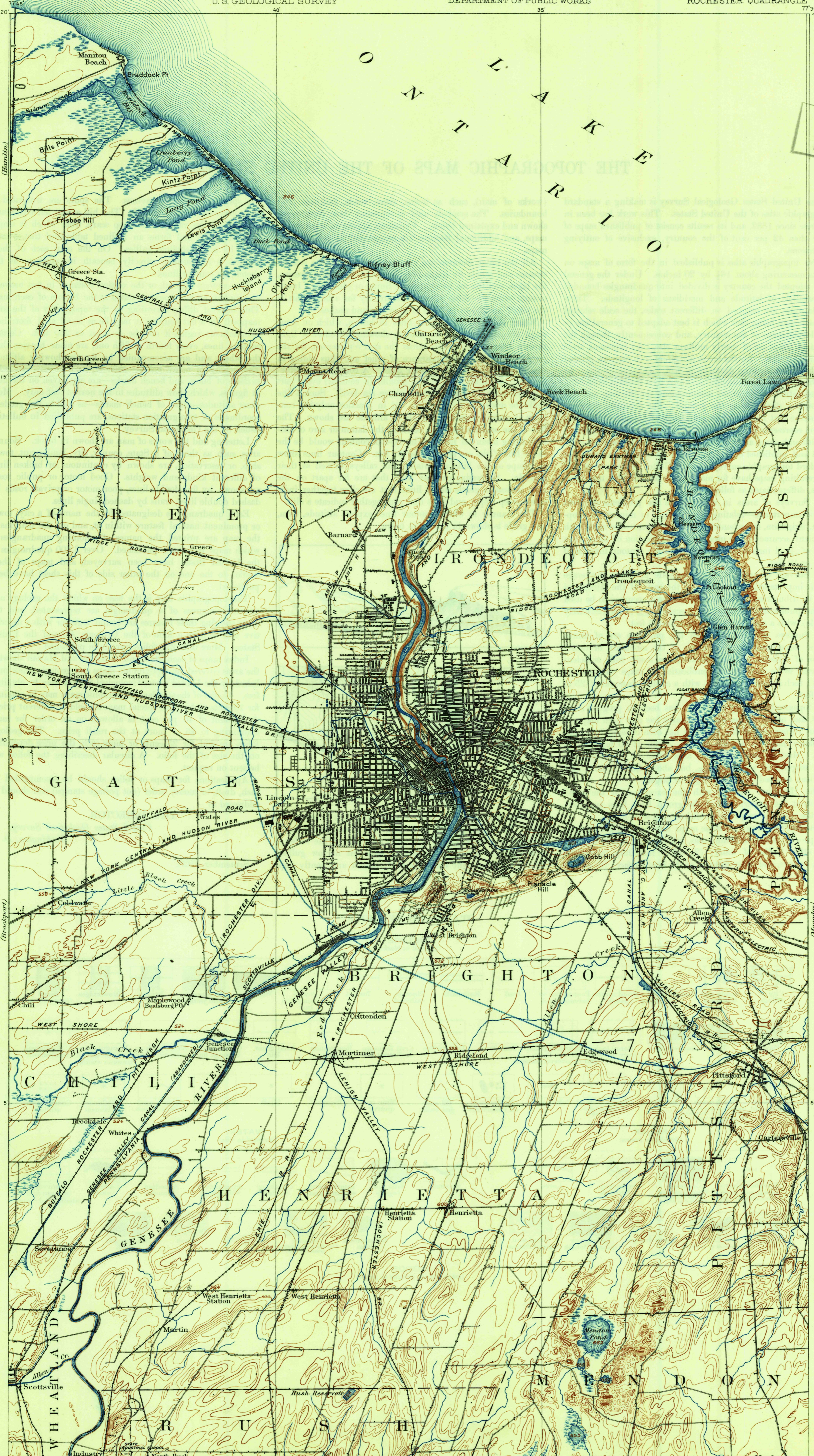
DEPARTMENT OF THE INTERIOR
U.S. GEOLOGICAL SURVEY

STATE OF NEW YORK
REPRESENTED BY THE
DEPARTMENT OF PUBLIC WORKS

NEW YORK
(MONROE COUNTY)
ROCHESTER QUADRANGLE

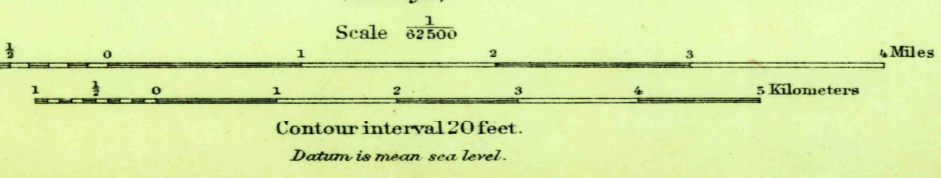
U.S.G.S. FILE COPY
Inspection and Editing.

U.S.G.S. FILE COPY
Inspection and Editing.



Henry Gannett, Chief Topographer.
H.M. Wilson, Geographer in charge.
Triangulation by U.S. Lake Survey.
Topography by Frank Sutton and J.H. Wheat.
Surveyed in 1893.
Culture revised in 1911 by Chas. E. Cooke.
SURVEYED IN COOPERATION WITH THE STATE OF NEW YORK.

U.S.G.S. FILE COPY
Inspection and Editing.



USGS
Historical File
Topographic Division

Edition of 1920, reprinted 1933
Polyconic projection, North American datum

ROCHESTER, N.Y.
JAN 9 - 1933 (1975)

1975