
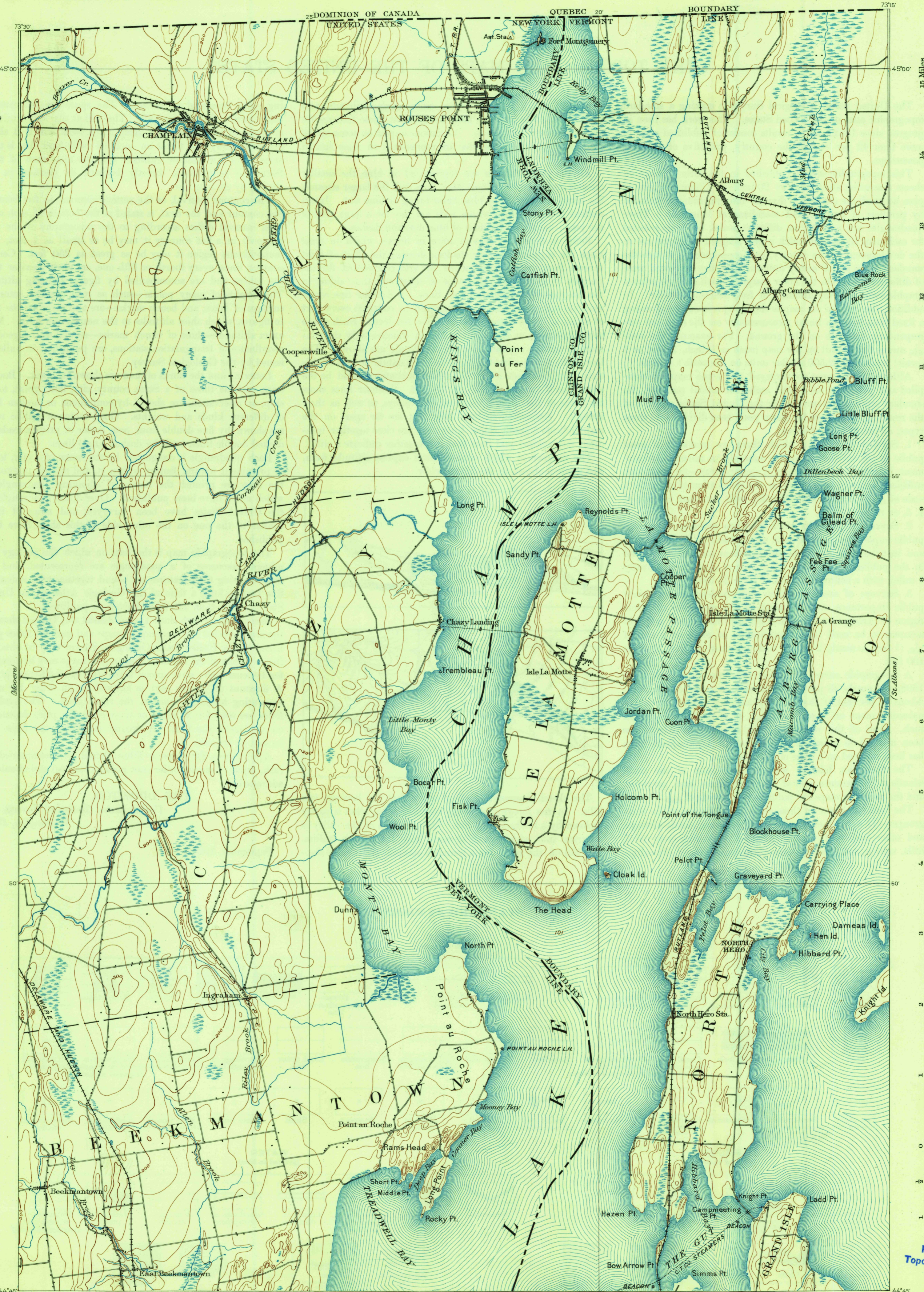


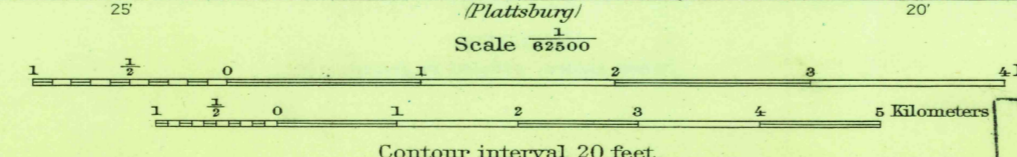
U. S. G. S.  
FILE COPY  
Inspection and Editing.



Downman

Henry Gannett, Chief Topographer.  
H.M. Wilson, Geographer in charge.  
Triangulation by U.S. Coast and Geodetic Survey.  
Topography by E. C. Barnard.  
Surveyed in 1893.

ENGRAVED BY U.S.G.S. DEC. 1894.  
APPROXIMATE MEAN DECLINATION 1907.



U. S. G. S.  
FILE COPY  
Inspection and Editing.

Edition of Nov. 1907, reprinted 1932.  
Polyconic projection, North American datum.

USGS  
Historical File  
Topographic Division

N.Y.-VT.  
ROUSES POINT  
JUN 4 - 1932 (2635)