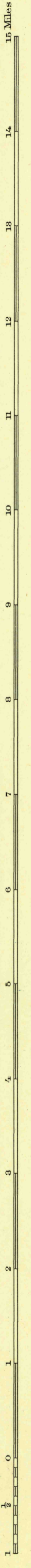
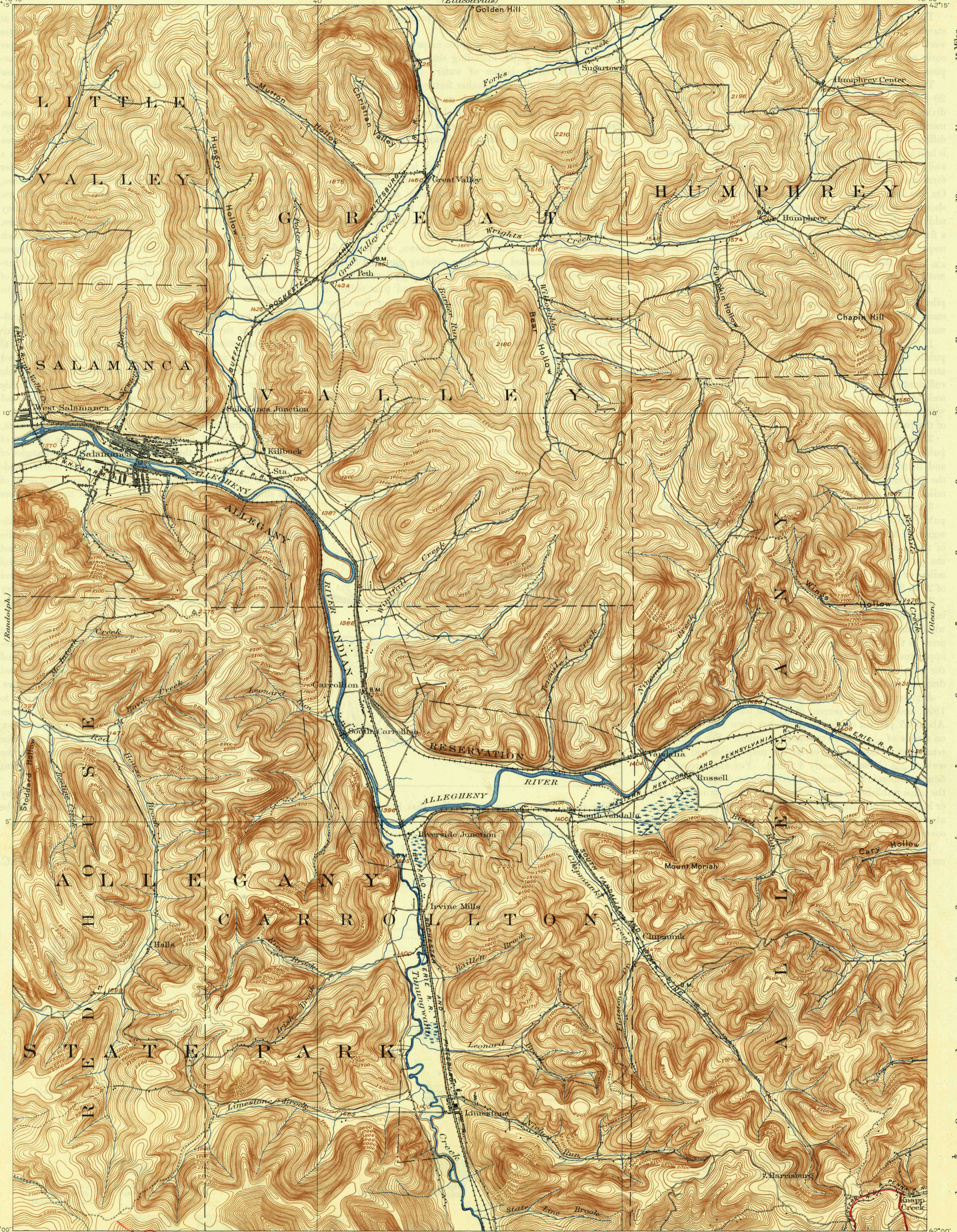
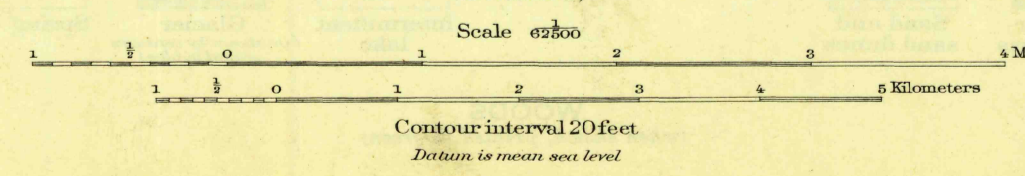


FILE COPY
Inspection and Editing



H.M. Wilson, Geographer in charge.
Control by W.J. Peters and J.H. Jennings.
Topography by J.H. Jennings and C.C. Bassett.
Surveyed in 1897.

Bassett
Jennings



Edition of Jan. 1900, reprinted 1942.
Polyconic projection, North American datum

USGS
Historical File
Topographic Division
Inspection and Editing

SALAMANCA, N.Y.
N4200 - W7830/15

3425