
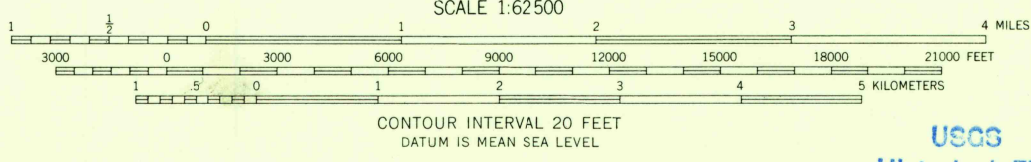
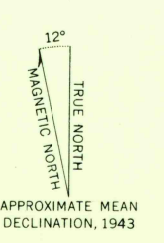




Mapped by the Geological Survey and Army Map Service  
Edited and published by the Geological Survey

Control by USGS, USC&GS, and TVA  
Compiled in 1960 from 1:24,000-scale maps of  
Cassville, Oriskany Falls, Hubbardsville, and  
Brookfield 7.5 minute quadrangles, surveyed 1943  
Topography from aerial photographs by photogrammetric  
methods. Aerial photographs taken 1942  
Polyconic projection. 1927 North American datum  
10,000-foot grid based on New York coordinate system,  
central and east zones  
1000-meter Universal Transverse Mercator grid ticks,  
zone 18, shown in blue



ROAD CLASSIFICATION

|             |                 |
|-------------|-----------------|
| Heavy-duty  | Light-duty      |
| Medium-duty | Unimproved dirt |
| U.S. Route  | State Route     |

This area also covered by 1:24,000-scale maps of  
Cassville, Oriskany Falls, Hubbardsville, and  
Brookfield 7.5 minute quadrangles, surveyed 1943  
SANGERFIELD, N. Y.  
N 4245-W 7515/15

THIS MAP COMPLIES WITH NATIONAL MAP ACCURACY STANDARDS  
FOR SALE BY U. S. GEOLOGICAL SURVEY, WASHINGTON 25, D. C.  
A FOLDER DESCRIBING TOPOGRAPHIC MAPS AND SYMBOLS IS AVAILABLE ON REQUEST

U.S.G.S.  
FILE COPY  
TOPOGRAPHIC DIVISION

OCT 14 1960  
2545