

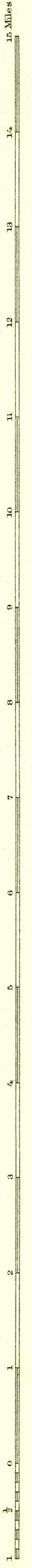
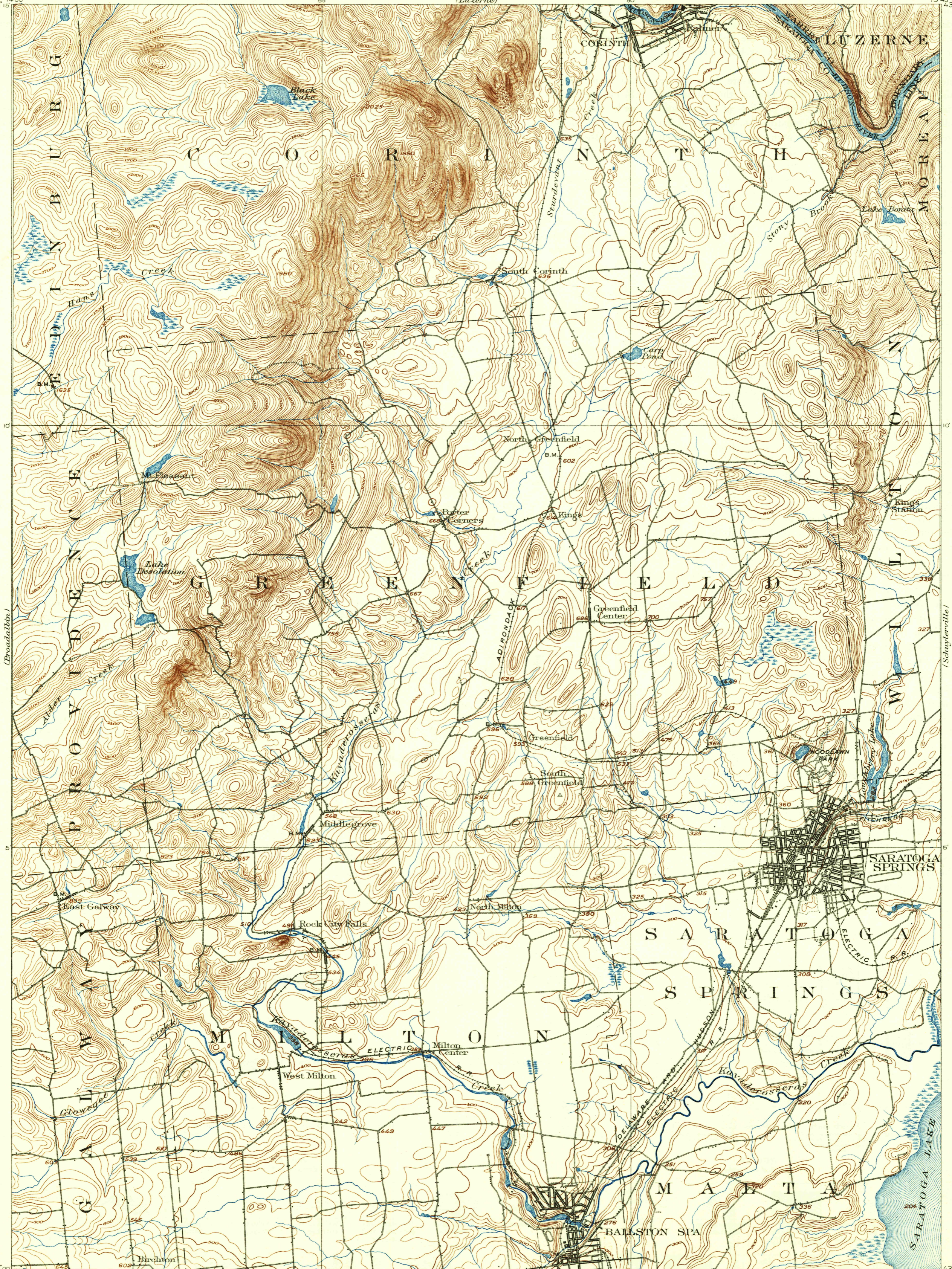
(Stony Creek)
74°00'
43°15'

UNITED STATES
DEPARTMENT OF THE INTERIOR
GEOLOGICAL SURVEY

STATE OF NEW YORK
REPRESENTED BY THE
DEPARTMENT OF PUBLIC WORKS
(Luxerne)

NEW YORK
SARATOGA QUADRANGLE


(Glens Falls)
73°45'
43°15'



(Amsterdam)
43°00'

H.M. Wilson, Geographer in charge.
Triangulation by N.Y. State Survey.
Topography by W.H. Lovell.
Surveyed in 1899 in cooperation with the State of New York.

APPROXIMATE MEAN
DECLINATION 1901



Scale 62500
Contour interval 20 feet.
Datum is mean sea level.

USGS
Historical File
Topographic Division

Edition of June 1902, reprinted 1938
Polyconic projection, North American datum

SARATOGA, N.Y.

U.S.G.S
FILE COPY
REPRODUCTION AND CHANGE