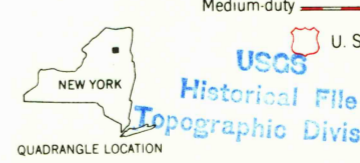

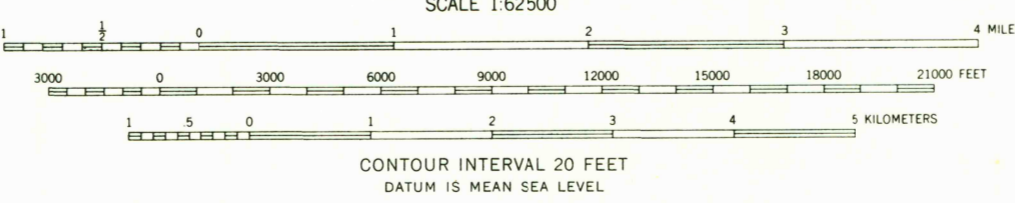
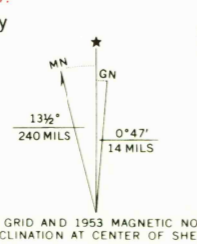


Mapped, edited, and published by the Geological Survey  
Control by USGS and USC&GS  
Topography from aerial photographs by multiplex methods  
Aerial photographs taken 1952. Field check 1953  
Polyconic projection, 1927 North American datum  
10,000-foot grid based on New York coordinate system,  
east zone  
Unchecked elevations are shown in brown  
1000-meter Universal Transverse Mercator grid ticks,  
zone 18, shown in blue



SCHROON LAKE, N.Y.  
N 4345—W 7345/15

THIS MAP COMPLIES WITH NATIONAL MAP ACCURACY STANDARDS  
FOR SALE BY U.S. GEOLOGICAL SURVEY, WASHINGTON, D. C. 20242  
A FOLDER DESCRIBING TOPOGRAPHIC MAPS AND SYMBOLS IS AVAILABLE ON REQUEST

1953  
AMS 6271 IV—SERIES V721

U.S.G.S.  
FILES  
TOPOGRAPHIC DIVISION

1240  
JAN 1 41966