


Editor of Topographic Maps



LEGEND

RELIEF
(printed in brown)



Figures
(showing heights above mean sea level instrumentally determined)




Contours
(showing height above sea, horizontal form, and steepness of slope of the surface)

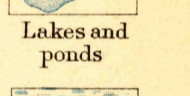


Depression contours

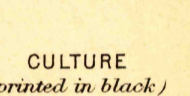
DRAINAGE
(printed in blue)



Streams




Lakes and ponds

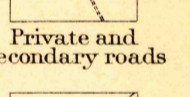


Fresh marshes


CULTURE
(printed in black)



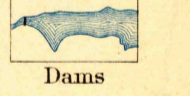
Towns and villages



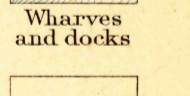
Roads and buildings



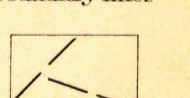
Private and secondary roads



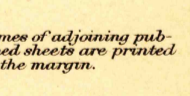
Trails



Steamboat routes



Dams



Wharves and docks



County boundary lines



Township boundary lines

Names of adjoining published sheets are printed on the margin.

U.S.G.S. FILE COPY

Ed. Div. Topographic Maps.

Henry Gannett, Chief Topographer.
H.M. Wilson, Chief Geographer in charge.
Triangulation by U.S. Coast and Geodetic Survey.
Topography by J.H. Jennings.
Surveyed in 1895.

U.S.G.S. FILE COPY
Ed. Div. Topographic Maps.

Scale 62500
Contour Interval 20 Feet.
Datum is mean Sea level.

Edition of July 1897. 2100

USGS Historical File
Topographic Division
U.S.G.S. FILE COPY
Editor of Topographic Maps.

July 27 1897

July