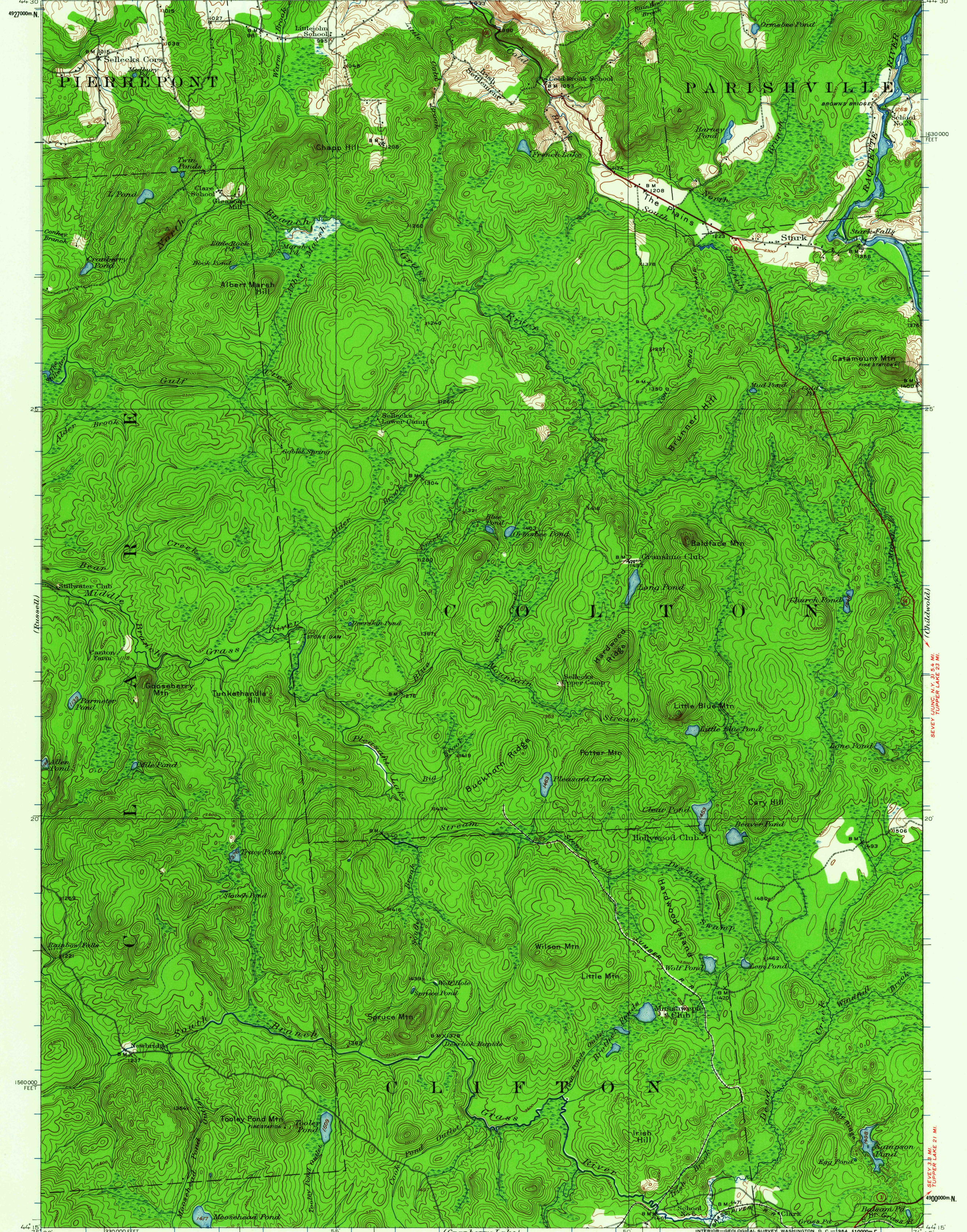


POTSDAM (UNCL. U.S. 11) 15 MI.
SOUTH COLTON 0.9 MI.

(Canton)

(Nicholsville)



163000
FEET

25

20

156000
FEET

44° 15'

74° 45'

(Cranberry Lake)

(Tupper Lake)

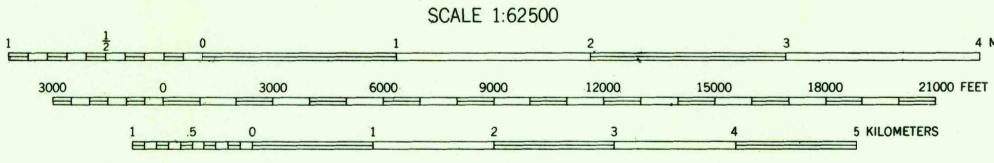

4900000m N.

44° 15'

74° 45'

(Tupper Lake)

C.H. Birdseye, Chief Topographic Engineer.
Frank Sutton, Division Topographic Engineer.
Topography by Fred Graff Jr., C.H. Davey,
Angus MacManus, W.F. Chenault, and G.A. Mock.
Control by E.L. McNair, Geo.T. Hawkins, C.B. Kendall,
F.L. Shalibo, A.J. Kavanagh, and K.E. Schlachter.
Surveyed in 1920-1921.
Partly within Adirondack Park



CONTOUR INTERVAL 20 FEET
DATUM IS MEAN SEA LEVEL

ROAD CLASSIFICATION
1964
Heavy-duty ————
Light-duty ————
Unimproved dirt - - - - -
State Route ○

STARK, N. Y.
N4415-W7445/15
1921

FOR SALE BY U.S. GEOLOGICAL SURVEY, WASHINGTON 25, D. C.
A FOLDER DESCRIBING TOPOGRAPHIC MAPS AND SYMBOLS IS AVAILABLE ON REQUEST

SEVEY (UNCL. N.Y. 3) 5.4 MI.
TUPPER LAKE 23 MI.

CRANBERRY LAKE 4 MI.
CARTHAGE 62 MI.