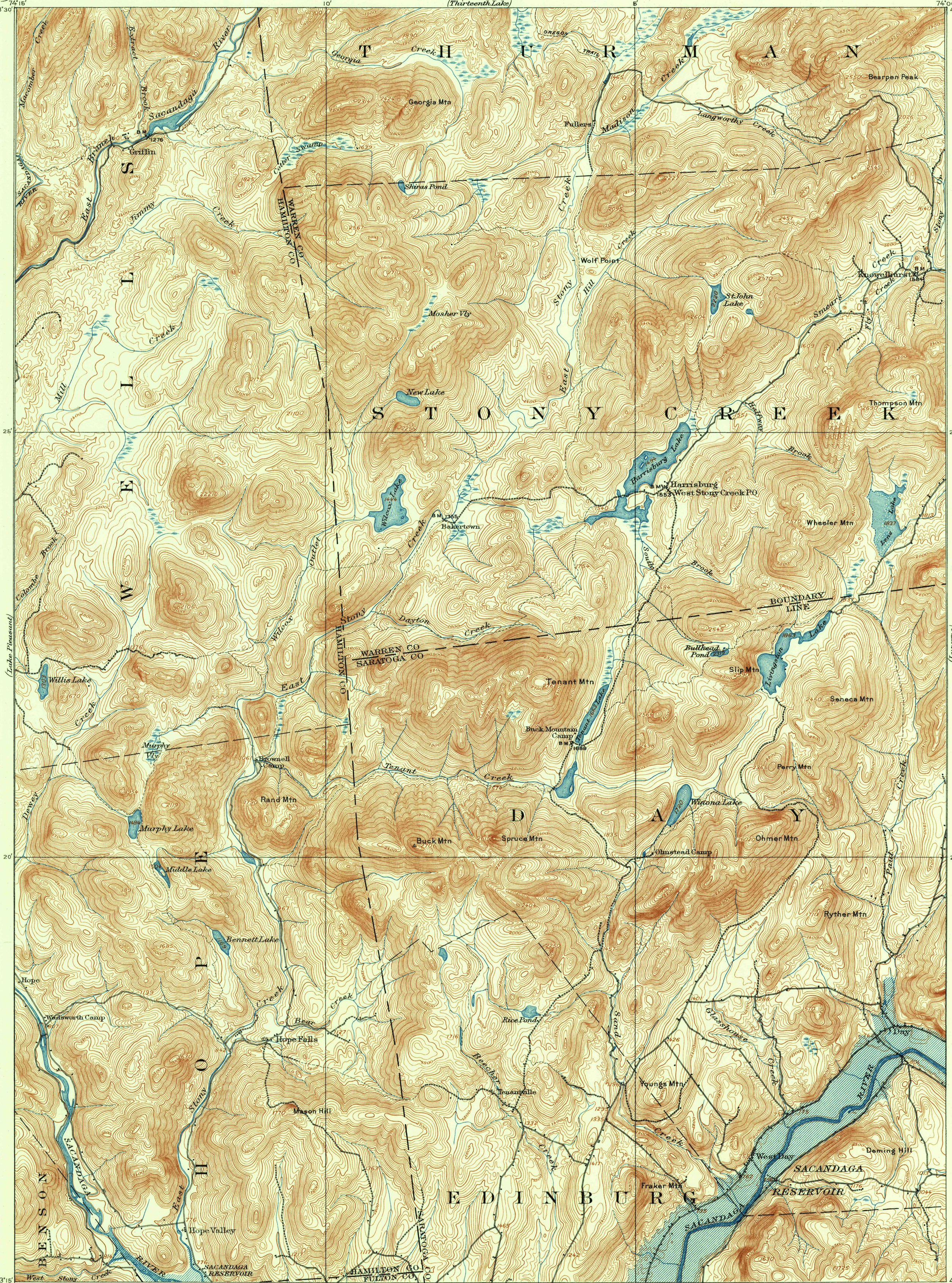
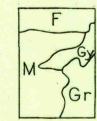
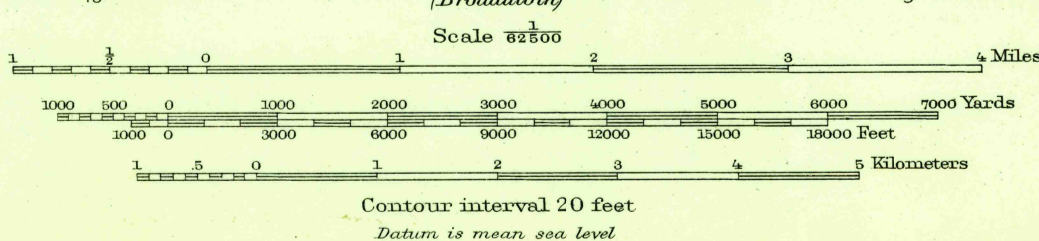


U. S. G. S.  
FILE COPY  
Inspection and Editing



R. B. Marshall, Chief Geographer.  
Frank Sutton, Geographer in charge.  
Topography by W. H. S. Morey, S. P. Floore,  
J. I. Gayetty, and Fred Graff, Jr.  
Control by E. L. McNair, Clark Brown, and L. E. Tucker.  
Surveyed in 1907-1908.  
SURVEYED IN COOPERATION WITH THE STATE OF NEW YORK.  
Entirely within Adirondack Park.

APPROXIMATE MEAN  
DECLINATION 1908.



Edition of May 1910, reprinted 1947  
Polyconic projection.

USGS  
Historical File  
Topographic Division

STONY CREEK, N.Y.  
N4315-W7400/15

U. S. G. S.  
FILE COPY  
Inspection and Editing

4400-370

OCT 7 1953

3735