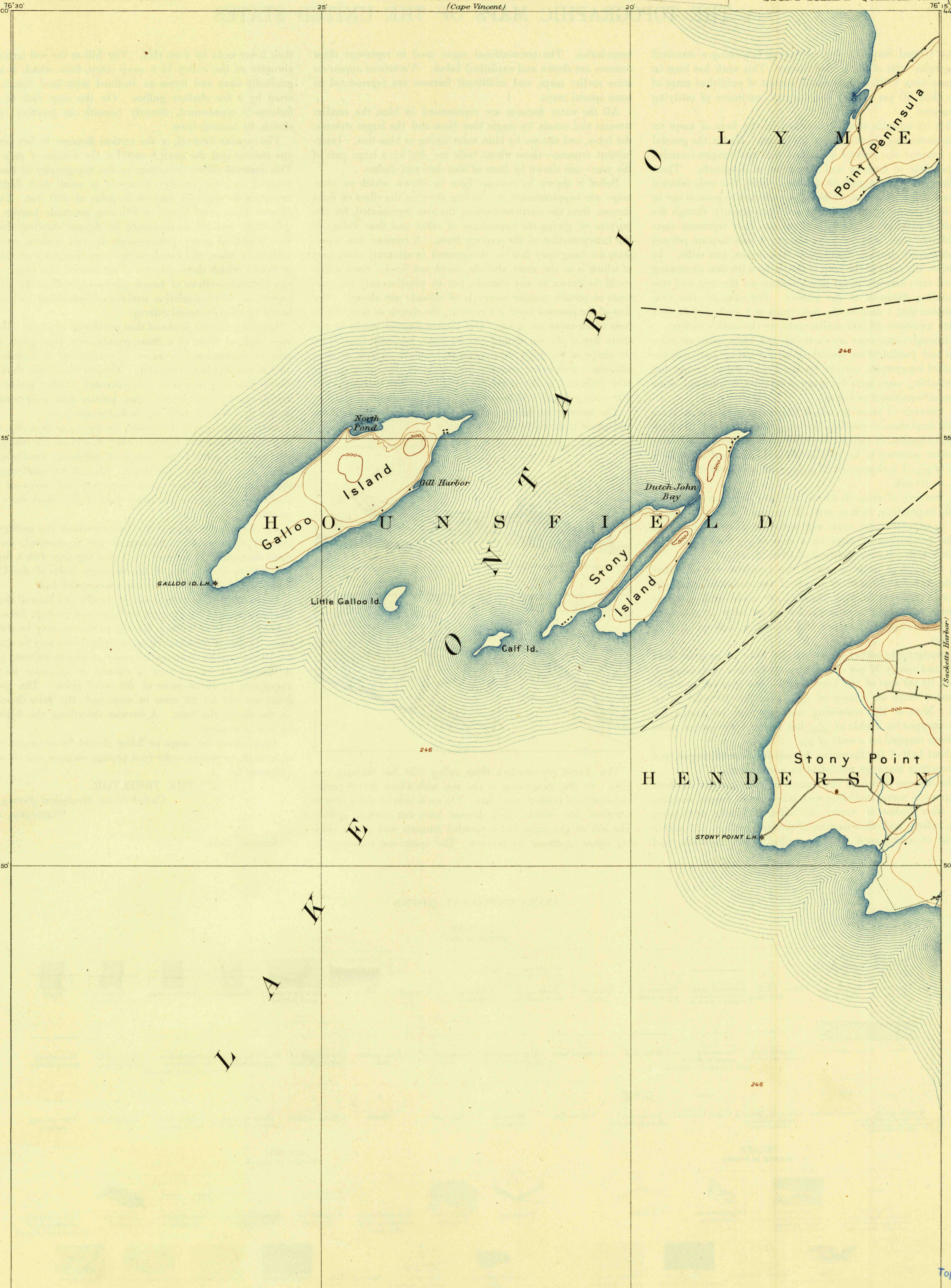
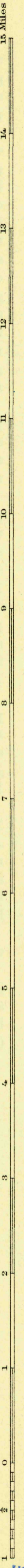


U. S. G. S.
FILE COPY
Inspection and Editing.

76° 15' (Clayton)

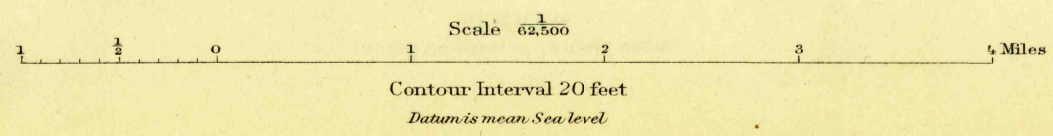


U. S. G. S.
FILE COPY
Inspection and Editing.

U. S. G. S.
FILE COPY
Inspection and Editing.

USGS
Historical File
Topographic Division

Henry Gannett, Chief Topographer.
H.M. Wilson, Geographer in charge.
Triangulation and Coast Line by U.S. Lake Survey.
Topography by W.H. Lovell.
Surveyed in 1893.



Scale 62,500
Contour Interval 20 feet
Datum is mean Sea level

Polyconic projection, North American datum.

STONY ISLAND, N.Y.
Edition of 1895,
reprinted 1925.

MAR 13 1925 (2100)