
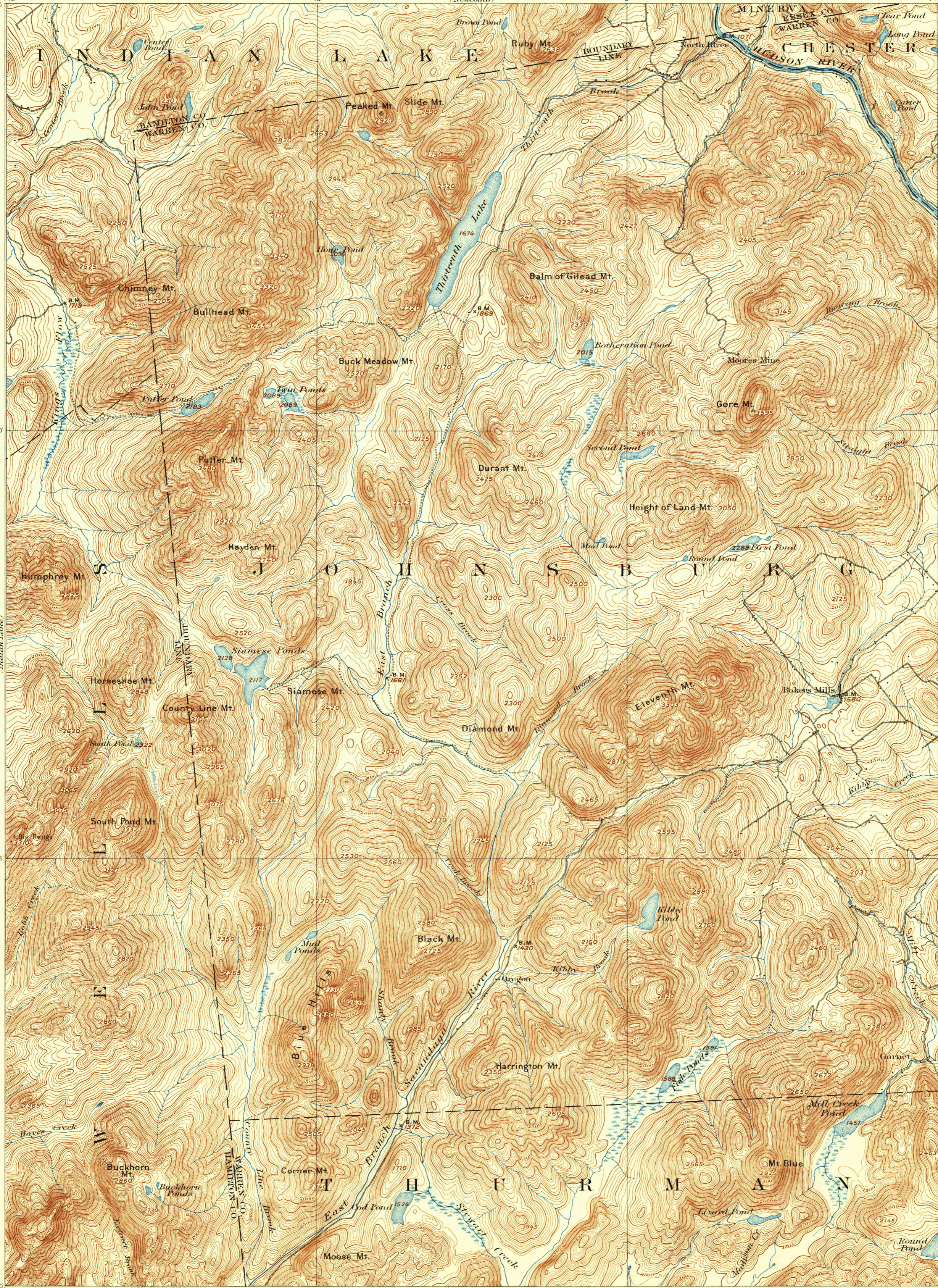


U. S. G. S.
FILE COPY

DEPARTMENT OF THE INTERIOR
U. S. GEOLOGICAL SURVEY

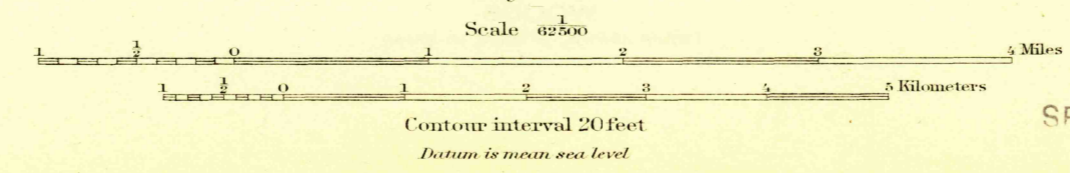
STATE OF NEW YORK
REPRESENTED BY THE
DEPARTMENT OF PUBLIC WORKS
(Newcomb)

NEW YORK
THIRTEENTH LAKE QUADRANGLE



43°15' 74°15'
H. M. Wilson, Geographer in charge.
Triangulation by W. J. Peters.
Topography by W. H. Lovell and E. B. Clark.
Surveyed in 1896.

Lowell



U. S. G. S. Edition of April 1898, reprinted 1930.
Historical File Topographic Division
Polyconic projection.

SFP 8 - 1930

THIRTEENTH LAKE, N. Y.