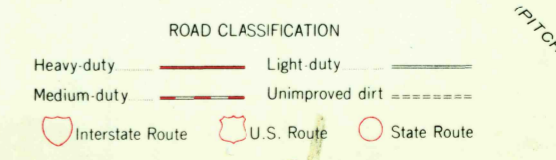
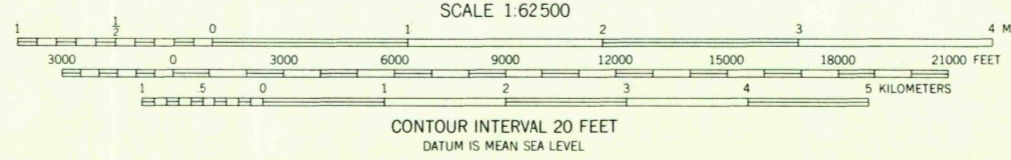
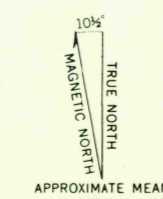


Mapped, edited, and published by the Geological Survey  
Control by USGS, USC&GS, and TVA

Compiled in 1960 from 1:24,000 scale maps of Jamesville, South Onondaga, Otisco Valley, and Tully 7.5 minute quadrangles, surveyed 1942-1943 by the Army Map Service, revised by the Geological Survey 1955. Interstate Route alignment 1961

Polyconic projection. 1927 North American datum  
10,000-foot grid based on New York coordinate system, central zone  
1000-meter Universal Transverse Mercator grid ticks, zone 18, shown in blue

Areas covered by dashed light blue pattern are subject to controlled inundation



THIS MAP COMPLIES WITH NATIONAL MAP ACCURACY STANDARDS  
FOR SALE BY U. S. GEOLOGICAL SURVEY, WASHINGTON 25, D. C.  
A FOLDER DESCRIBING TOPOGRAPHIC MAPS AND SYMBOLS IS AVAILABLE ON REQUEST

TULLY, N. Y.  
N4245-W7600/15

1955