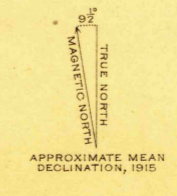
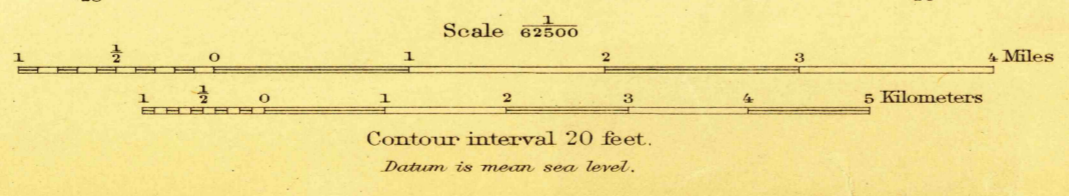
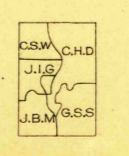


U.S.G.S.
FILE COPY
Ed. Div. Topographic Maps.

U.S.G.S.
FILE COPY
Ed. Div. Topographic Maps.

ENGRAVED 1917 BY U.S.G.S.
R.B. Marshall, Chief Geographer,
Frank Sutton, Geographer in charge,
Topography by Glenn S. Smith, J.J. Gayetty,
J.B. Metcalfe, Jr., C.S. Wells, and C.H. Davey,
Control by Geo. T. Hawkins, E.L. McNair, D.H. Baldwin,
C.H. Semper, K.E. Schlachter, and F.L. Shalibo,
Surveyed in 1915.
SURVEYED IN COOPERATION WITH THE STATE OF NEW YORK.



Edition of 1918.

JUL 8 1918 2860

UNADILLA, N.Y.

USGS
Historical File
Topographic Division

2860