



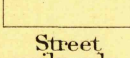
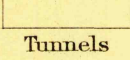












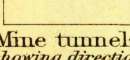
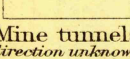





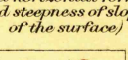
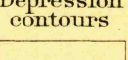


CONVENTIONAL SIGNS

CULTURE  
(printed in black)





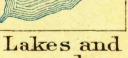

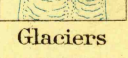




-  Roads and buildings
-  Private and secondary roads
-  Trails
-  Railroads
-  Street railroads
-  Tunnels
-  Bridges
-  Ferries
-  Fords
-  Dams
-  Locks
-  U.S. township and section lines
-  Located township and section corners
-  Township and section corners not found
-  Triangulation stations
-  Bench marks
-  Mines and quarries
-  Prospects
-  Shafts
-  Mine tunnels (showing direction)
-  Mine tunnels (direction unknown)

CONVENTIONAL SIGNS

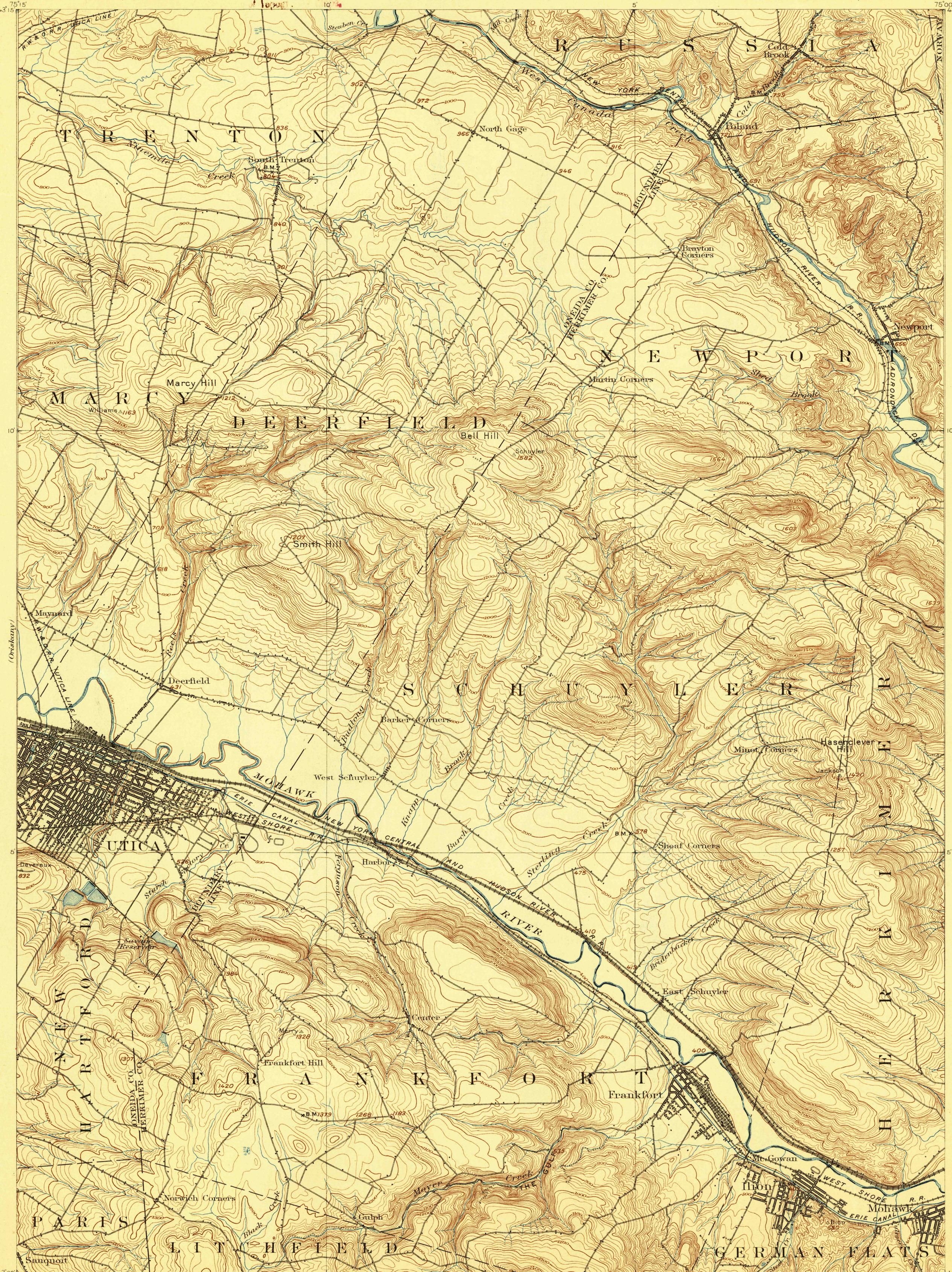
RELIEF  
(printed in brown)

-  5463  
Figures (showing heights above mean sea level instrumentally determined)
-  Contours (showing heights above sea level, horizontal form, and steepness of slope of the surface)
-  Depression contours
-  Levees
-  Cliffs
-  Mine dumps

DRAINAGE  
(printed in blue)

-  Streams
-  Falls and rapids
-  Intermittent streams
-  Canals and ditches
-  Lakes and ponds
-  Intermittent lakes
-  Glaciers
-  Springs
-  Salt marshes
-  Fresh marshes
-  Tidal flats

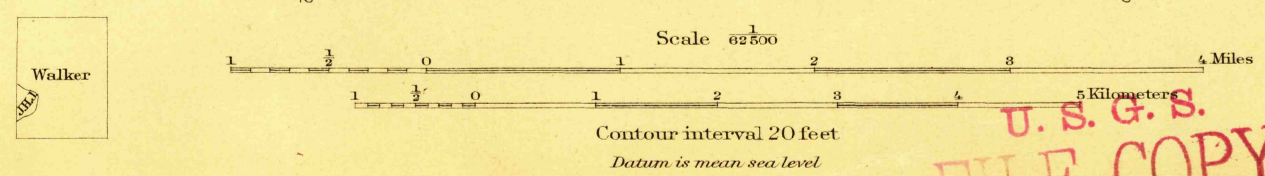
The above signs are in current use on the topographic maps. Variations from this usage appear in some maps of earlier dates.



U. S. G. S.  
FILE COPY  
Ed. Div. Topographic Maps

U. S. G. S.  
FILE COPY  
Ed. Div. Topographic Maps

H.M. Wilson, Geographer in charge.  
Control by N.Y. State Survey and J.H. Jennings.  
Topography by A.M. Walker and J.H. Jennings.  
Surveyed in 1896.



Edition of April 1898

U. S. G. S.  
FILE COPY  
June 6-1898  
2121

USGS  
Historical File  
Topographic Division

Utica, N.Y.