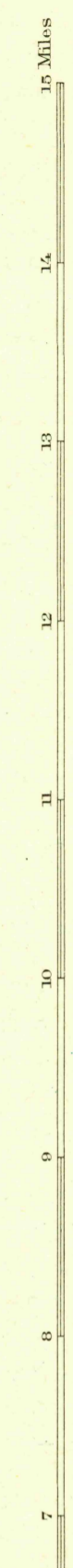
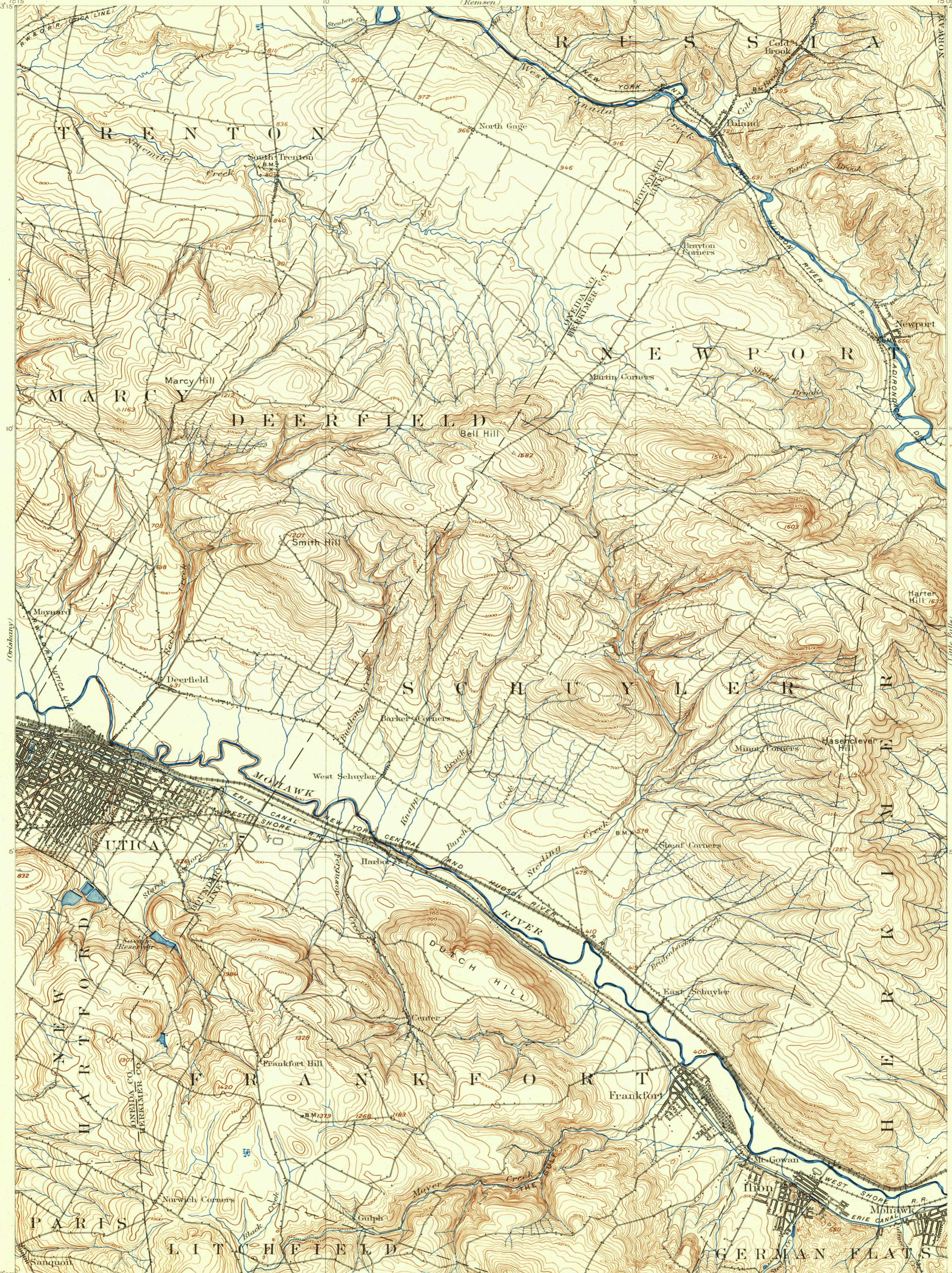



U.S.G.S.
FILE COPY
Inspection and Editing



H.M. Wilson, Geographer in charge.
Control by N.Y. State Survey and J.H. Jennings.
Topography by A.M. Walker and J.H. Jennings.
Surveyed in 1896 in cooperation with the
State of New York

Walker



Contour interval 20 feet
Datum is mean sea level

USGS
Historical File
Topographic Division

Edition of June 1900, reprinted 1932
Polyconic projection, North American datum

FEB 23 1932 (3420) UTICA, N.Y.

U.S.G.S.
FILE COPY
Inspection and Editing