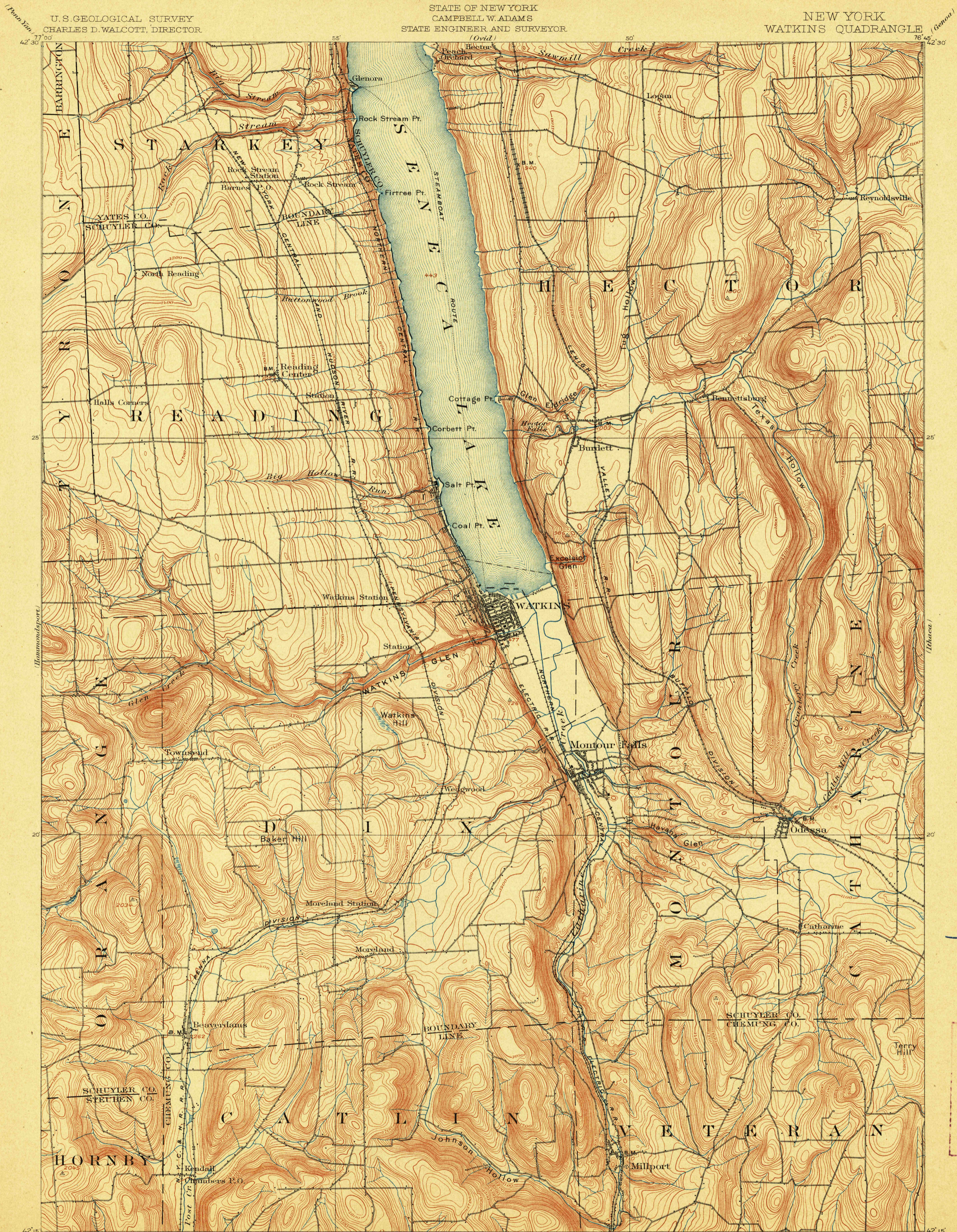


TOPOGRAPHY

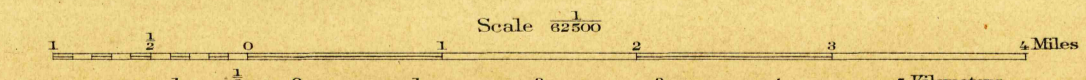
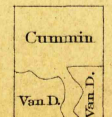
STATE OF NEW YORK  
CAMPBELL W. ADAMS  
STATE ENGINEER AND SURVEYOR

NEW YORK  
WATKINS QUADRANGLE

U.S. GEOLOGICAL SURVEY  
CHARLES D. WALCOTT, DIRECTOR



42° 15' 00" (Hammondsport)  
H. M. Wilson, Geographer in charge.  
Triangulation by New York State Survey.  
Topography by Robt. D. Cummin and Nat. G. Van Doren.  
Surveyed in 1898.



Contour interval 20 feet.  
Datum is mean sea level.

USGS  
Historical File  
Topographic Division

U.S. Geological Survey  
MAR 31 1904 2075  
Ed. Div. Topographic Maps

Watkins, N.Y.

U.S. G. S.  
FILE COPY  
Ed. Div. Topographic Maps