

(Pass Fair)

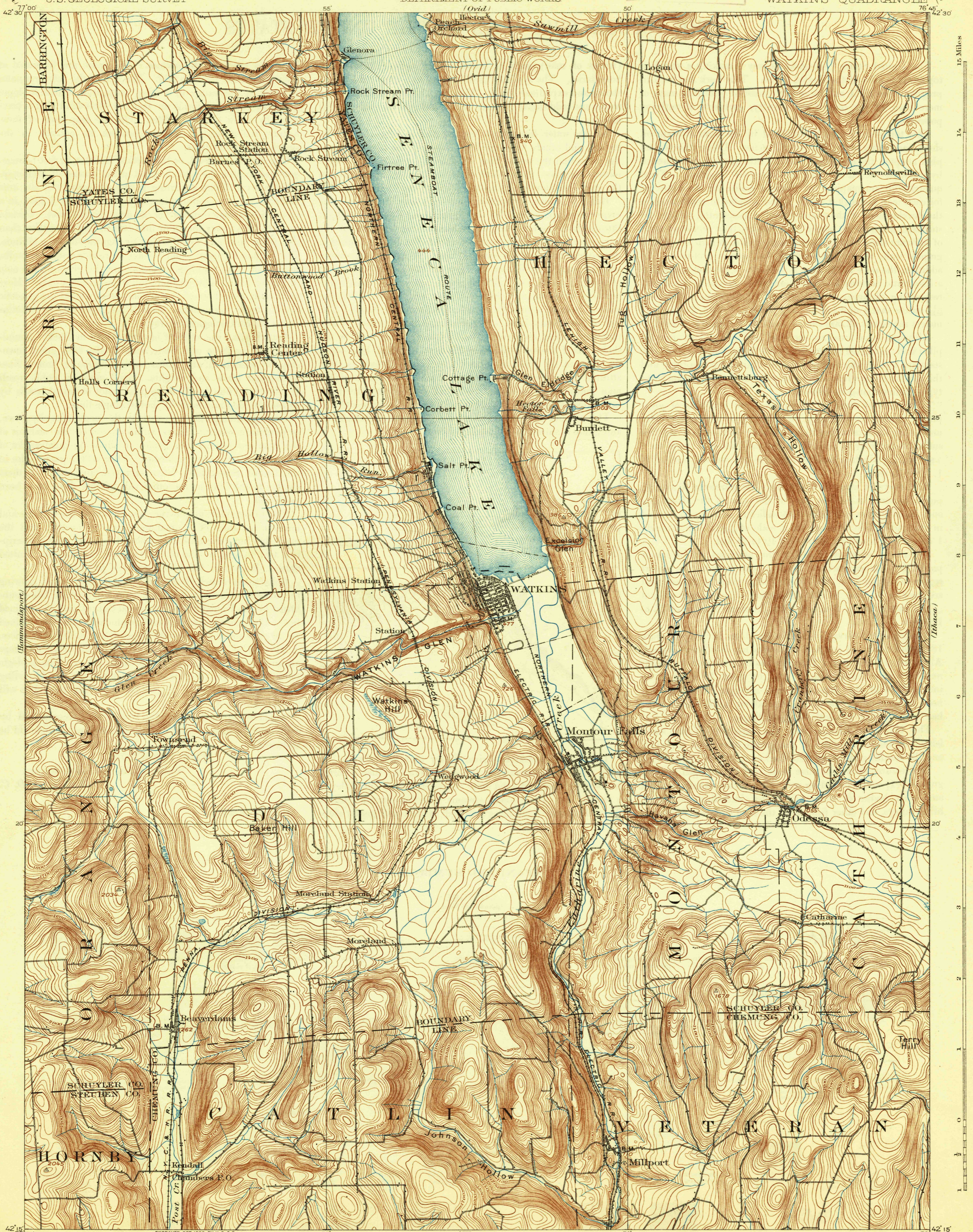
DEPARTMENT OF THE INTERIOR
U.S. GEOLOGICAL SURVEY

STATE OF NEW YORK
REPRESENTED BY THE
DEPARTMENT OF PUBLIC WORKS

U.S.G.S.
FILE COPY
Inspection and Editing

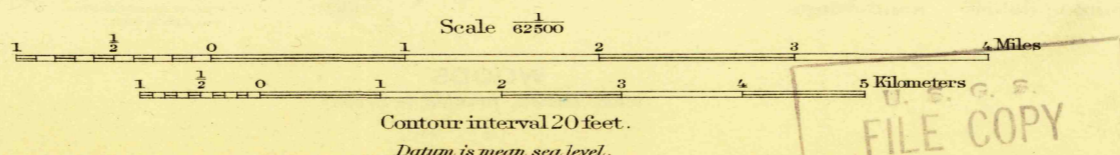
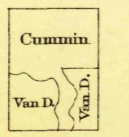
NEW YORK
WATKINS QUADRANGLE

(Glen)



15 Miles
14
13
12
11
10
9
8
7
6
5
4
3
2
1
0
1
2
3
4
5
6
7
8
9
10
11
12
13
14
15

42° 15' 00" (Hammondsport)
42° 30' 00" (Pass Fair)
55° 50' 00" (Elmira)
55° 00' 00" (Elmira)
50° 00' 00" (Elmira)
42° 15' 00" (Waverly)



ENGRAVED OCT. 1900 BY U.S.G.S.
H. M. Wilson, Geographer in charge.
Triangulation by New York State Survey.
Topography by Robt. D. Cummin and Nat. G. Van Doren.
Surveyed in 1896.
Edition of Feb. 1901, reprinted 1929
USGS Polyconic projection, North American datum
Historical File
Topographic Division
OCT 26 1929 (3500)
WATKINS, N.Y.

3500