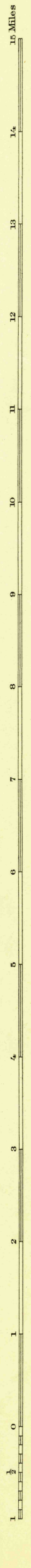
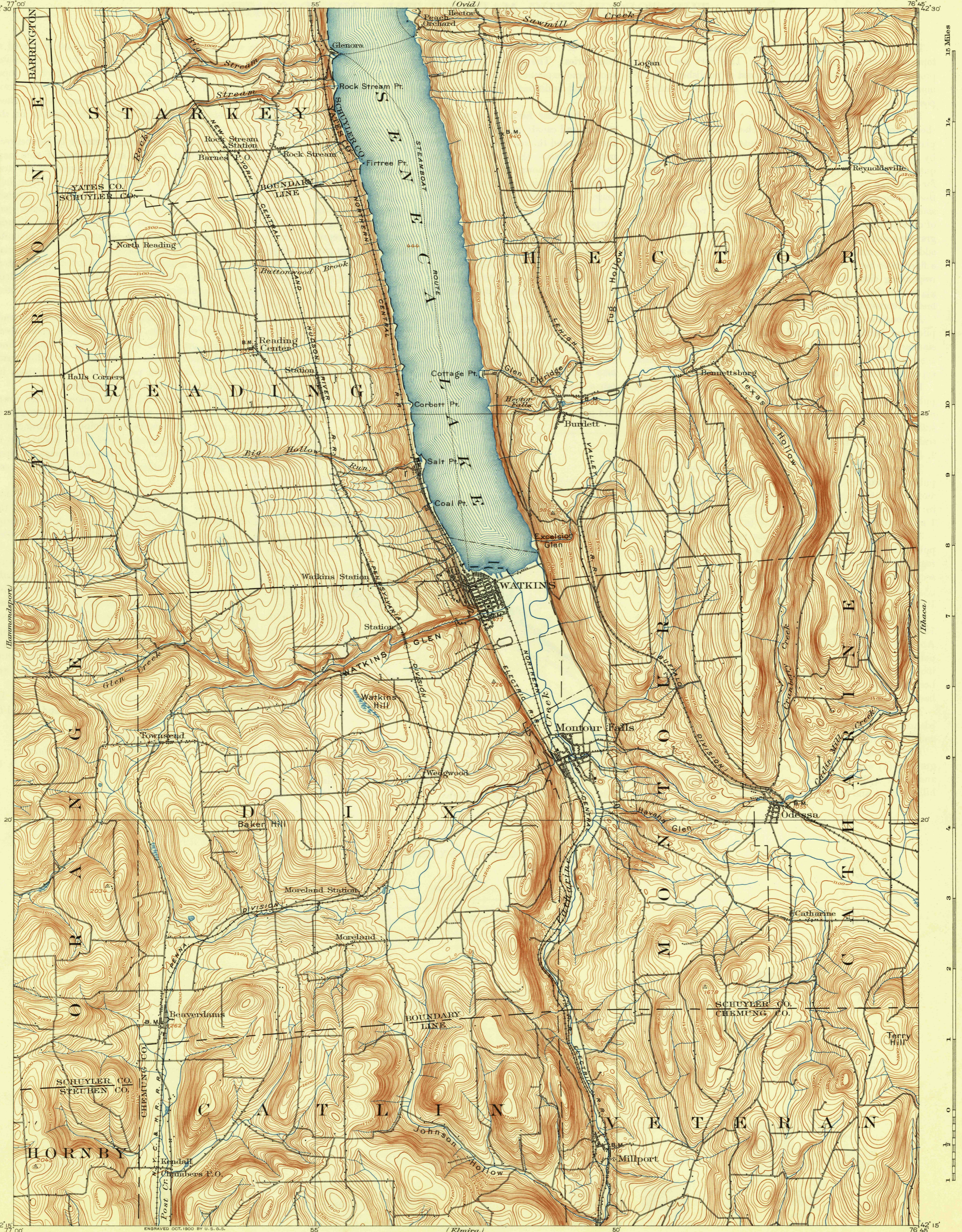
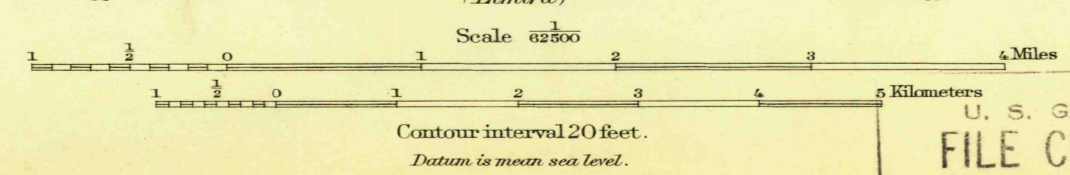
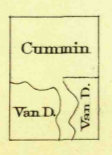


U. S. G. S.
FILE COPY
Inspection and Editing.



ENGRAVED OCT. 1900 BY U.S.G.S.
H. M. Wilson, Geographer in charge.
Triangulation by New York State Survey.
Topography by Robt. D. Cummin and Nat. G. Van Doren.
Surveyed in 1898.



Contour interval 20 feet.
Datum is mean sea level.

U. S. G. S.
FILE COPY
Inspection and Editing.

Edition of Feb. 1901, reprinted 1932.
Polyconic projection. North American datum.

WATKINS, N.Y.
NOV 11 1932 (3140)