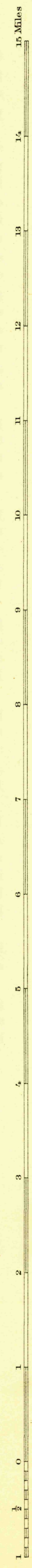
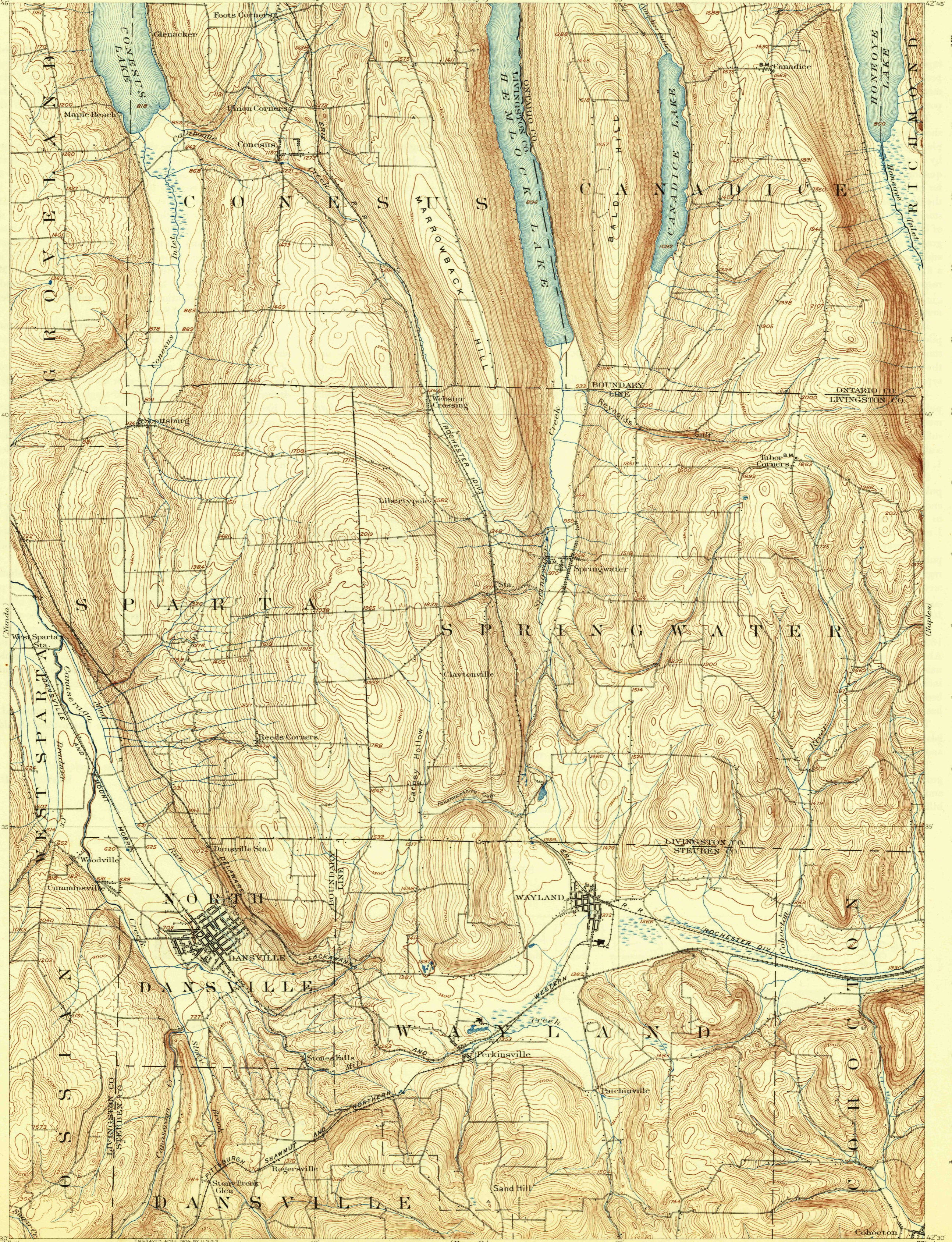
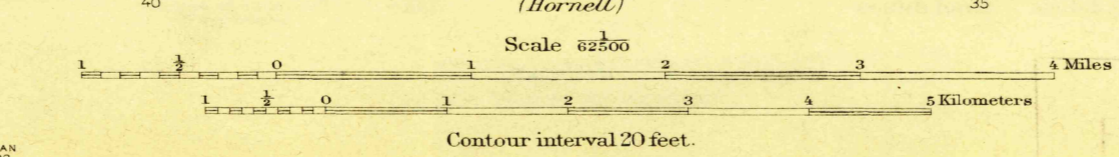


FILE COPY



77°45' 42" W
42°45' 42" N
H. M. Wilson, Geographer in charge.
Control by W. T. Griswold, J. H. Jennings, and Gilbert Young.
Topography by A. C. Roberts.

APPROXIMATE MEAN
DECLINATION 1902



Scale 62500
Contour interval 20 feet.
Datum is mean sea level.

FILE COPY

U.S.G.S.
Edition of June 1904, reprinted 1931
Polyconic projection, North American datum
USGS
Historical File WAYLAND, N.Y.
Topographic Division
1931 (2500)

77°30' 42" W
42°30' 42" N