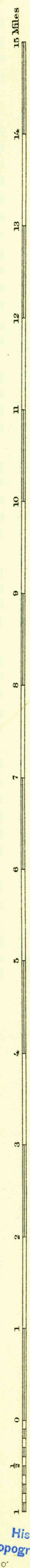
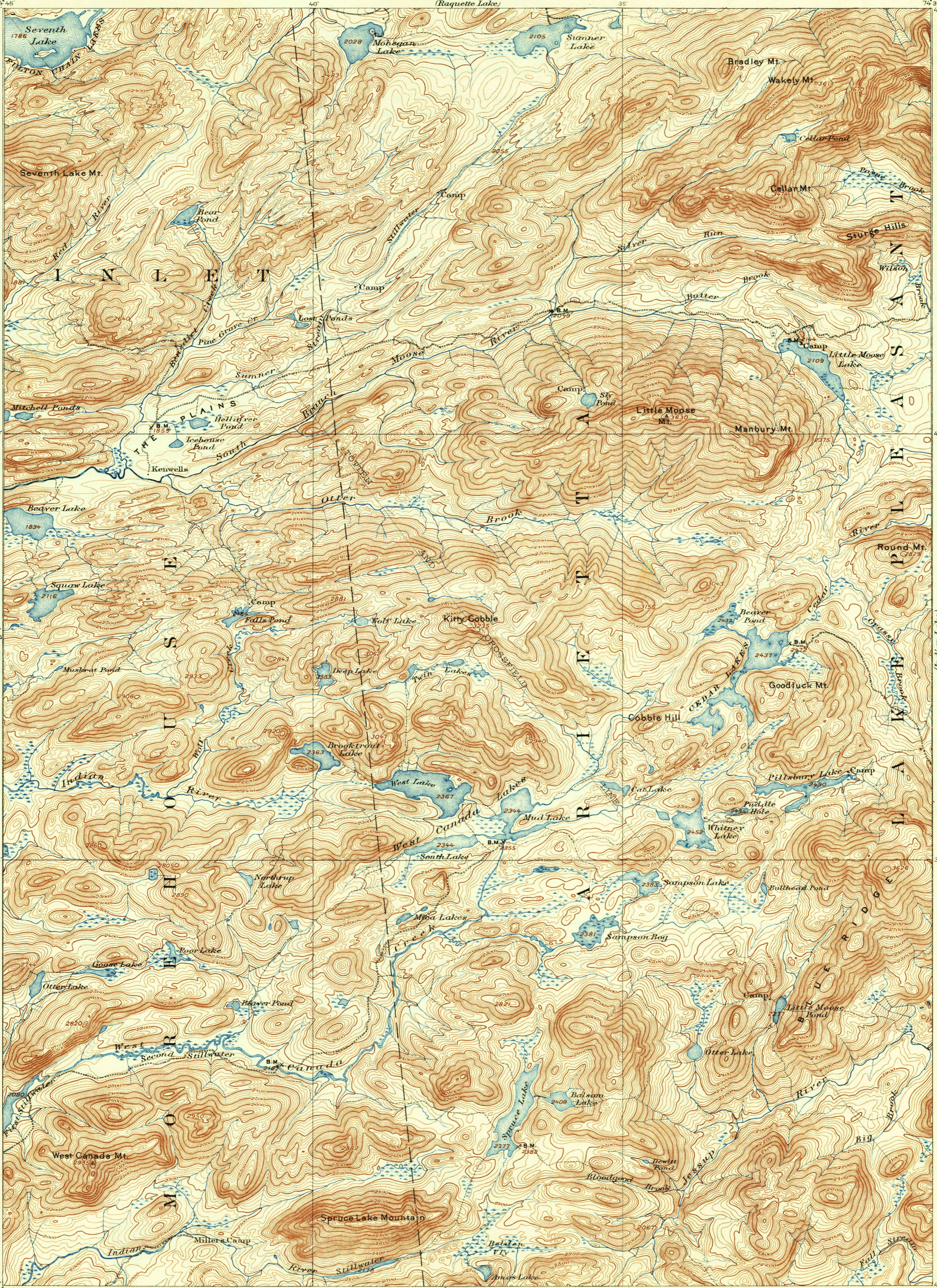


U.S.G.S.
FILE COPY
Inspection and Editing

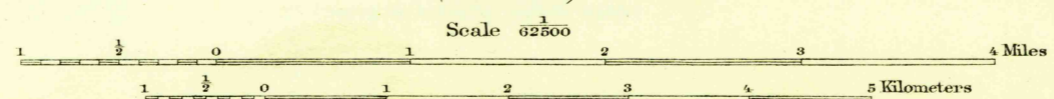


U.S.G.S.
FILE COPY
Inspection and Editing

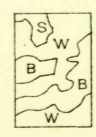
U.S.G.S.
Historical File
Topographic Division

H.M. Wilson, Geographer in charge.
Triangulation by W.J. Peters.
Topography by A.M. Walker, Glenn S. Smith
and A.H. Bumstead.
Surveyed in 1898 in cooperation with the
State of New York.

APPROXIMATE MEAN
DECLINATION 1902



Scale 62800
Contour interval 20 feet.
Datum is mean sea level.



Edition of June 1903, reprinted 1933
Polyconic projection.

WEST CANADA LAKES, N.Y.

OCT 6 - 1933 (2950)

2950