

TOPOGRAPHY

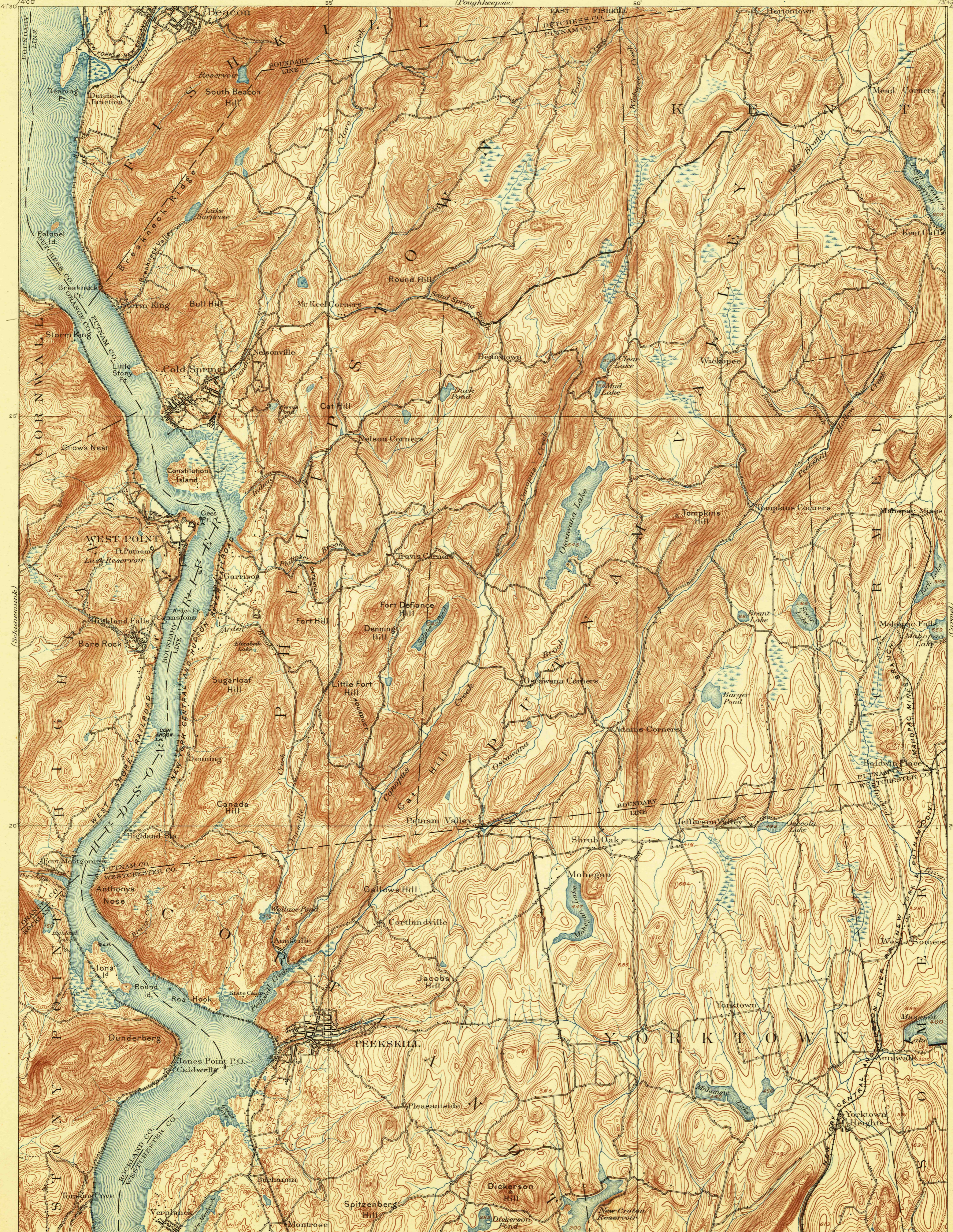
DEPARTMENT OF THE INTERIOR
JOHN BARTON PAYNE, SECRETARY
U.S. GEOLOGICAL SURVEY
GEORGE OTIS SMITH, DIRECTOR

STATE OF NEW YORK
REPRESENTED BY THE
STATE ENGINEER AND SURVEYOR
(Poughkeepsie)

NEW YORK
WEST POINT QUADRANGLE

(Newbury)

(Clove)



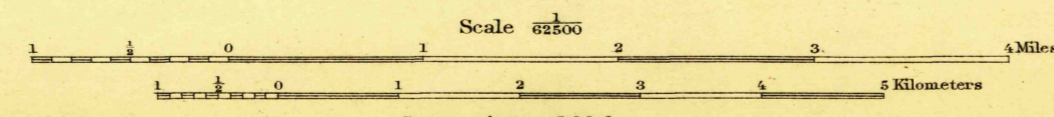
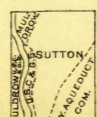
(Scharenmarks)

(Carmel)

(Ramapo)

U.S.G.S.
FILE COPY
Est. Div. Topographic Maps

Henry Gannett, Chief Topographer.
H.M. Wilson, Geographer in charge.
Triangulation by U.S. Coast and Geodetic Survey.
Topography by U.S.C. & G.S. and N.Y. Aqueduct Commission
and by Frank Sutton, and Robert Muldrow.
Surveyed 1890-91 in cooperation with the State of New York.



Contour interval 20 feet.
Datum is mean sea level.

USGS
Historical File
Topographic Division

Edition of Sept. 1901, reprinted 1920.

MAY 29 1920 10250

WEST POINT, N.Y.