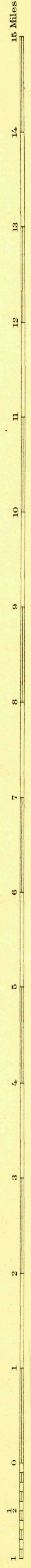
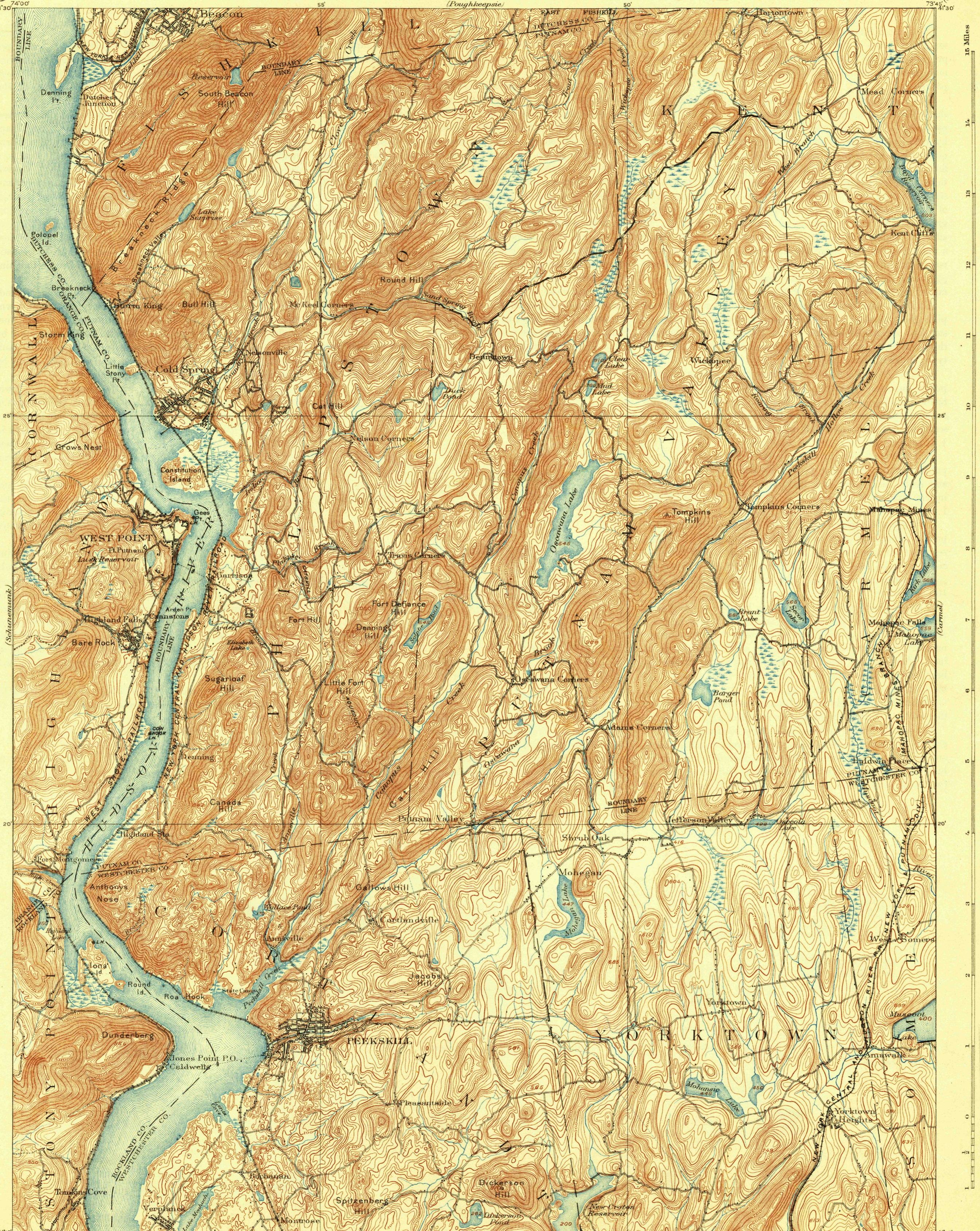

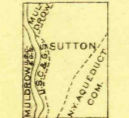


U.S.G.S.
FILE COPY
Inspection and Editing



Henry Gannett, Chief Topographer.
H.M. Wilson, Geographer in charge.
Triangulation by U.S. Coast and Geodetic Survey.
Topography by U.S.C. & G.S. and N.Y. Aqueduct Commission
and by Frank Sutton, and Robert Muldrow.
Surveyed 1890-91 in cooperation with the State of New York.



Contour interval 20 feet.
Datum is mean sea level.

USGS
Historical File
Topographic Division

Edition of Sept. 1901, reprinted 1924.
Polyconic projection, North American datum.

NOV 14 1924 (10175) WEST POINT, N.Y.

U.S.G.S.
FILE COPY

U.S.G.S.
FILE COPY