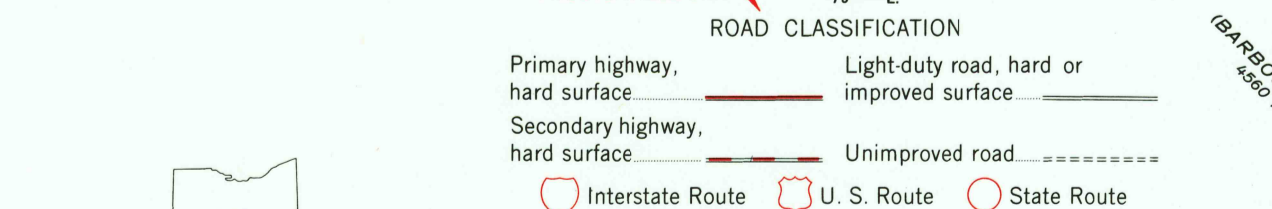
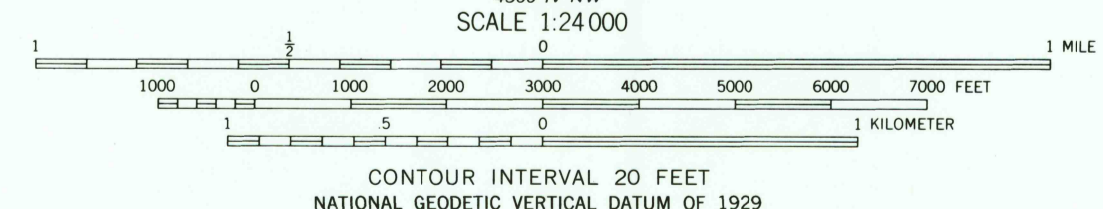
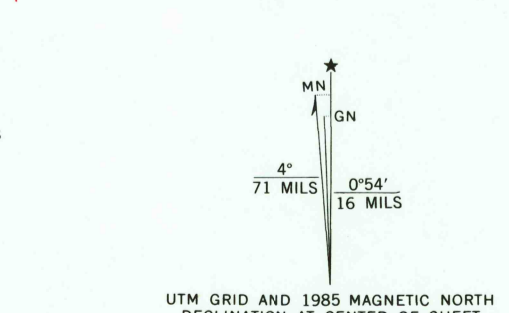


Maped, edited, and published by the Geological Survey in cooperation with State of Ohio agencies  
Control by USGS and USC&GS  
Topography by photogrammetric methods from aerial photographs taken 1960. Field checked 1961. Revised from aerial photographs taken 1971. Field checked 1972  
Polyconic projection. 1927 North American datum 10,000-foot grid based on Ohio coordinate system, south zone 1000-meter Universal Transverse Mercator grid ticks, zone 17, shown in blue  
To place on the predicted North American Datum 1983, move the projection lines 6 meters south and 11 meters west as shown by dashed corner ticks  
There may be private inholdings within the boundaries of the National or State reservations shown on this map



AID, OHIO  
38082-E4-TF-024  
1972  
PHOTOREVISED 1985  
DMA 4561 III SW—SERIES V852

RETURN TO:  
USGS AND HISTORICAL MAP ARCHIVES