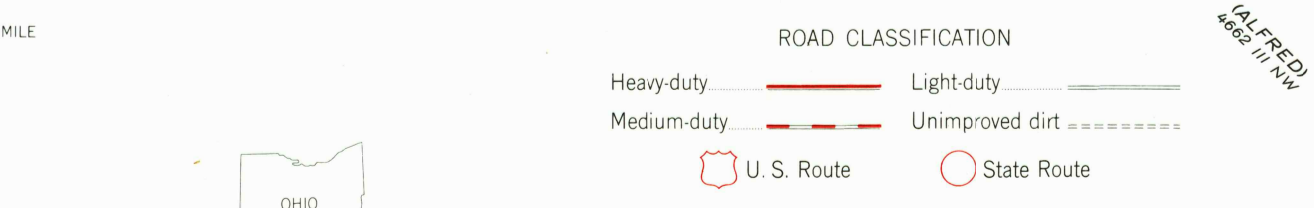
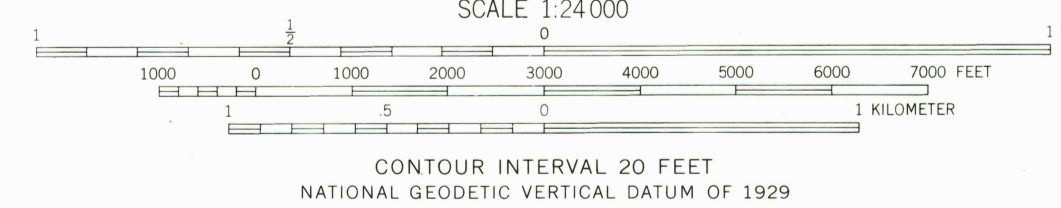
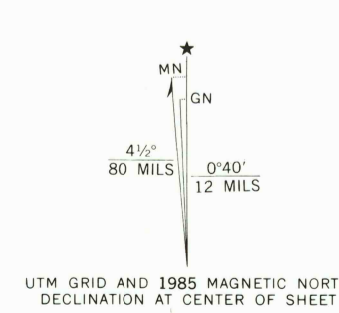


Mapped, edited, and published by the Geological Survey
Control by USGS and USC&GS
Topography by photogrammetric methods from aerial photographs taken 1960. Field checked 1961
Polyconic projection. 1927 North American datum
10,000-foot grid based on Ohio Mercator coordinate system, south zone
1000-meter Universal Transverse Mercator grid ticks, zone 17, shown in blue
There may be private inholdings within the boundaries of the National or State reservations shown on this map
Red tint indicates areas in which only landmark buildings are shown
Land lines based on the Ohio River Base. Dotted land lines established by private subdivision of the Ohio Company Purchase
To place on the predicted North American Datum 1983, move the projection lines 5 meters south and 12 meters west as shown by dashed corner ticks



THIS MAP COMPLIES WITH NATIONAL MAP ACCURACY STANDARDS
FOR SALE BY U.S. GEOLOGICAL SURVEY
DENVER, COLORADO 80225, OR RESTON, VIRGINIA 22092
A FOLDER DESCRIBING TOPOGRAPHIC MAPS AND SYMBOLS IS AVAILABLE ON REQUEST

Revisions shown in purple compiled in cooperation with State of Ohio agencies from aerial photographs taken 1983. This information not field checked. Map edited 1985
Purple tint indicates extension of urban area

ATHENS, OHIO
39082-C1-F024
1961
PHOTOREVISED 1985
DMA 4562 I SE-SERIES 1982

USGS NHD HISTORICAL MAP
APR 28 1989
REC'D FILE COPY