
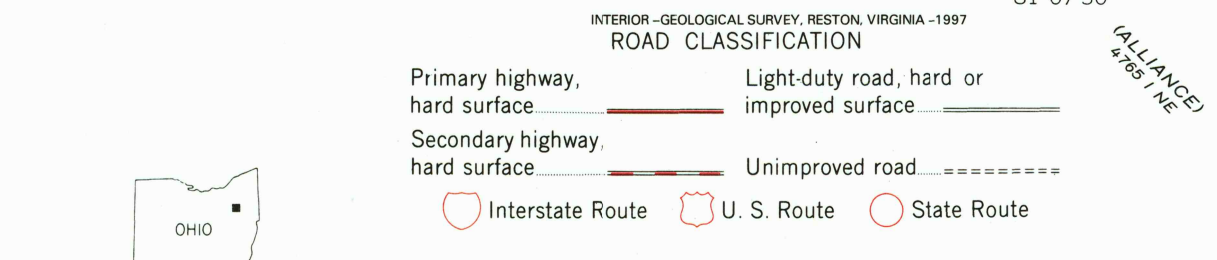
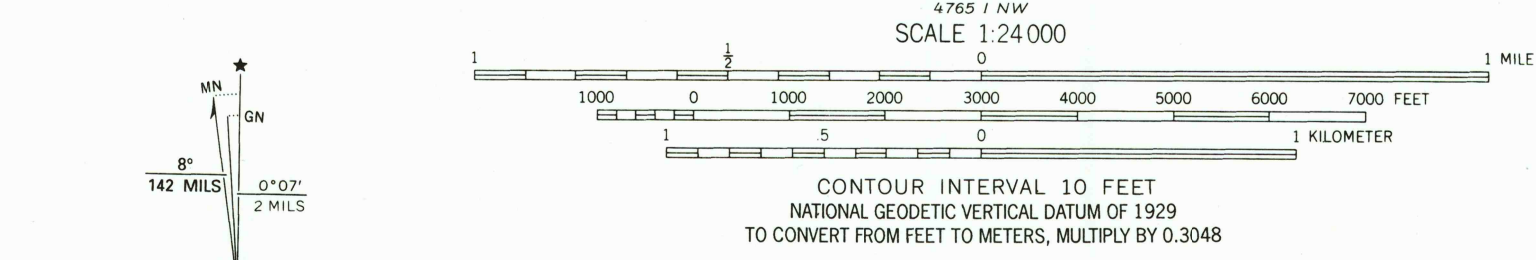


Produced by the United States Geological Survey  
Topography compiled 1952. Planimetry derived from imagery taken 1977. Photorevised using imagery dated 1994; no major culture or drainage changes observed. Survey control current as of 1960. Boundaries revised 1997.  
North American Datum of 1927 (NAD 27). Projection and 10 000-foot ticks: Ohio coordinate system, north zone (Lambert conformal conic).  
1000-meter Universal Transverse Mercator grid, zone 17 North American Datum of 1983 (NAD 83) is shown by dashed corner ticks. The values of the shift between NAD 27 and NAD 83 for 7.5-minute intersections are obtainable from National Geographic Survey NADCON software.  
Entire area lies within Connecticut Western Reserve. Land lines established by private subdivision of Connecticut Western Reserve. There may be private inholdings within the boundaries of the National or State reservations shown on this map. Information shown in purple may not meet USGS content standards and may conflict with previously mapped contours.



ATWATER, OHIO  
1994  
DMA 4766 II SW—SERIES V852

