

Mapped, edited, and published by the Geological Survey

Control by USGS and USC&GS

Topography by photogrammetric methods from aerial photographs taken 1960. Field checked 1961

Polyconic projection. 1927 North American datum 10,000-foot grid based on Ohio coordinate system, north zone 1000-meter Universal Transverse Mercator grid ticks, zone 16, shown in blue

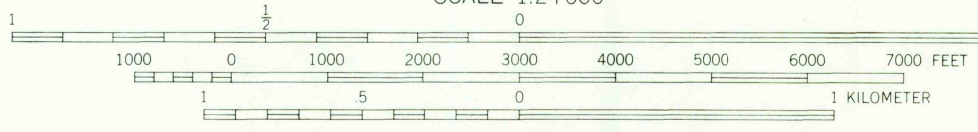
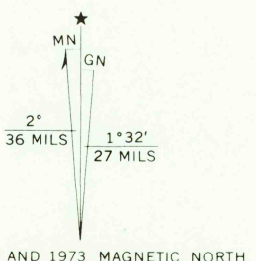
Area south of Fulton line lies within Congress Lands

Land lines based on the First Principal Meridian

Area north of Fulton line lies within the Michigan Survey

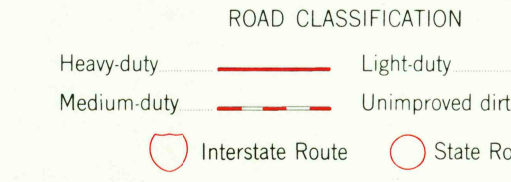
Land lines based on the Michigan Meridian

Fine red dashed lines indicate selected fence and field lines where generally visible on aerial photographs. This information is un-checked



THIS MAP COMPLIES WITH NATIONAL MAP ACCURACY STANDARDS FOR SALE BY U. S. GEOLOGICAL SURVEY, WASHINGTON, D. C. 20242 A FOLDER DESCRIBING TOPOGRAPHIC MAPS AND SYMBOLS IS AVAILABLE ON REQUEST

Revisions shown in purple compiled in cooperation with State of Ohio agencies from aerial photographs taken 1973. This information not field checked



USGS HISTORICAL FILE TOPOGRAPHIC DIVISION

BLAKESLEE, OHIO
N4130-W8437.5/7.5

1961
PHOTOREVISED 1973
AMS 4067 II SW—SERIES V852

2660