
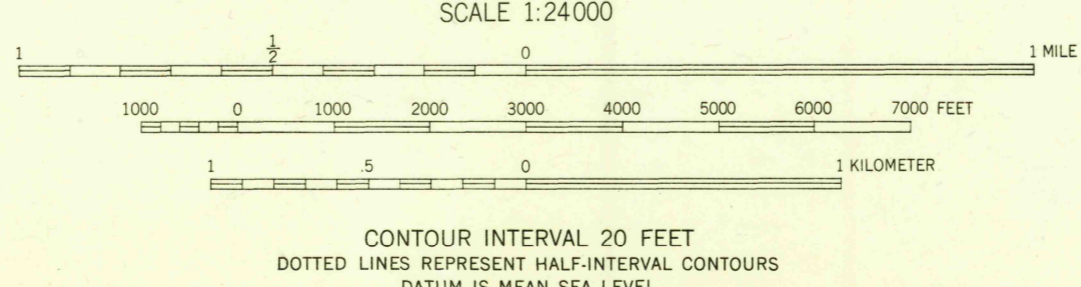
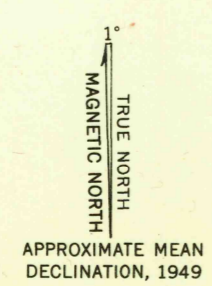


U.S.G.S.
FILE COPY
Inspection and Editing.



Mapped, edited, and published by the Geological Survey
Control by USGS, USC&GS, and USCE
Topography from aerial photographs by multiplex methods
Aerial photographs taken 1947. Field check 1949
Polyconic projection. 1927 North American datum
10,000-foot grids based on Ohio coordinate system,
south zone, and Kentucky coordinate system, north zone



USGS
Historical File
Topographic Division

ROAD CLASSIFICATION

Heavy-duty	LANE LANE	Light-duty	LANE LANE
Medium-duty	LANE LANE	Unimproved dirt	LANE LANE
U. S. Route	LANE LANE	State Route	LANE LANE

BUENA VISTA, OHIO-KY.
NE/4 VANCEBURG 15' QUADRANGLE
N3837.5-W8315/7.5

EDITION OF 1951

THIS MAP COMPLIES WITH NATIONAL MAP ACCURACY STANDARDS
FOR SALE BY U. S. GEOLOGICAL SURVEY, WASHINGTON 25, D. C.
AND KENTUCKY AGRICULTURAL AND INDUSTRIAL DEVELOPMENT BOARD, FRANKFORT, KENTUCKY
A FOLDER DESCRIBING TOPOGRAPHIC MAPS AND SYMBOLS IS AVAILABLE ON REQUEST

U.S.G.S.
FILE COPY
Inspection and Editing.