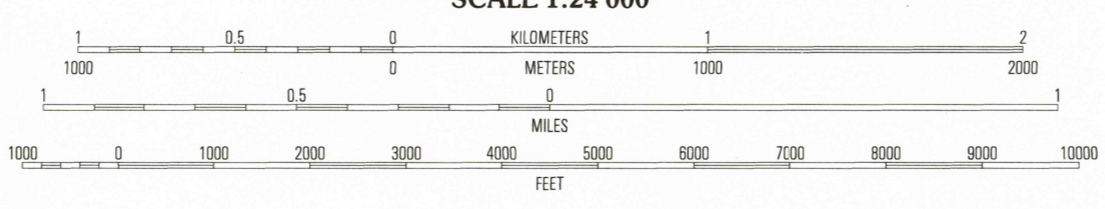
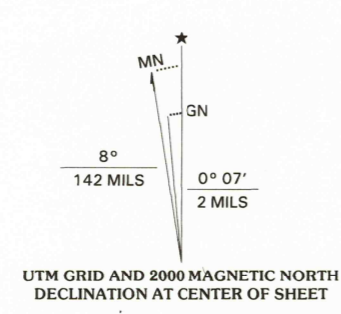
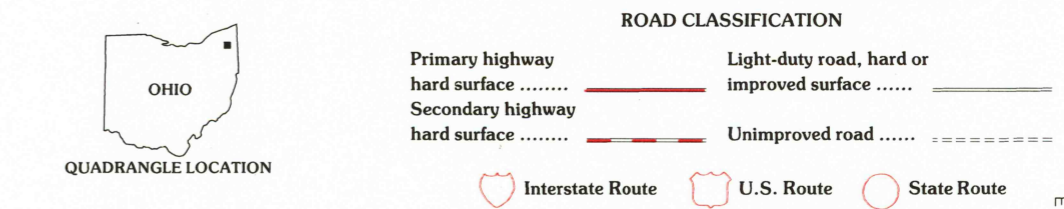


Produced by the United States Geological Survey
Topography compiled 1952. Planimetry derived from imagery taken 1994 and other sources. Public Land Survey System and survey control current as of 1953.
North American Datum of 1983 (NAD 83). Projection and 1 000-meter grid: Universal Transverse Mercator, zone 17 2 500-meter ticks: Ohio Coordinate System of 1983 (north zone)
North American Datum of 1927 (NAD 27) is shown by dashed corner ticks. The values of the shift between NAD 83 and NAD 27 for 7.5-minute intersections are obtainable from National Geodetic Survey NADCON software.
Entire area lies within the Connecticut Western Reserve. Land lines established by private subdivision of the Connecticut Western Reserve. There may be private inholdings within the boundaries of the National or State reservations shown on this map.
Landmark buildings verified 1966.



CONTOUR INTERVAL 10 FEET
NATIONAL GEODETIC VERTICAL DATUM OF 1929
TO CONVERT FROM FEET TO METERS, MULTIPLY BY 0.3048



QUADRANGLE LOCATION

1	2	3	1 Chesterland
			2 Chardon
			3 East Chardon
			4 South Russell
4		5	5 Middlefield
			6 Aurora
			7 Maumee
			8 Garrettsville
6	7	8	

ADJOINING 7.5' QUADRANGLE NAMES

BURTON, OH
1994

NIMA 4766 1 NW-SERIES V852

RECEIVED
JAN 31 2001
USGS-MWD
HISTORICAL MAP ARCHIVES

