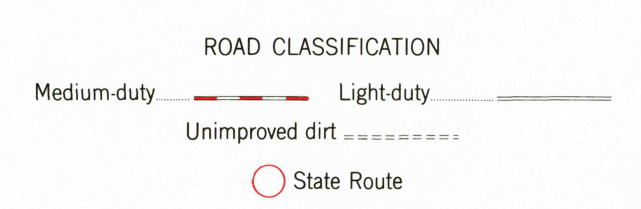
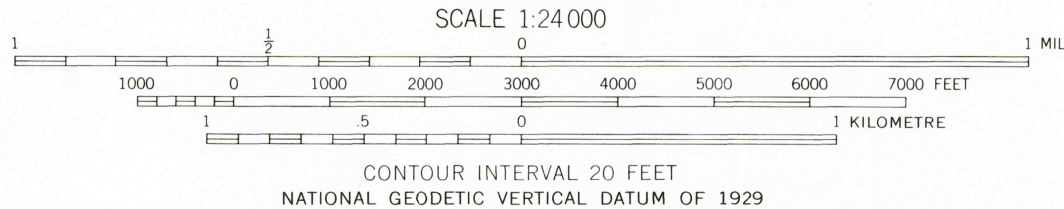
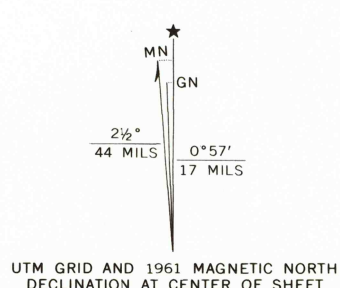


Mapped, edited, and published by the Geological Survey
Control by USGS and USC&GS
Topography by photogrammetric methods from aerial
photographs taken 1960. Field checked 1961
Polyconic projection. 1927 North American datum
10,000-foot grid based on Ohio coordinate system, north zone
1000-metre Universal Transverse Mercator grid ticks, zone 17, shown in blue
Area north of Greenville Treaty line lies within Congress Lands
north of the Old Seven Ranges. Land lines based on the Ohio River Base
Area south of the Greenville Treaty Line lies within the
United States Military District. Land lines based on
the Base Line of the United States Military District
Area covered by dashed light-blue pattern is subject to controlled inundation
Fine red dashed lines indicate selected fence and field lines where
generally visible on aerial photographs. This information is unchecked



THIS MAP COMPLIES WITH NATIONAL MAP ACCURACY STANDARDS
FOR SALE BY U. S. GEOLOGICAL SURVEY
DENVER, COLORADO 80225, OR RESTON, VIRGINIA 22092
A FOLDER DESCRIBING TOPOGRAPHIC MAPS AND SYMBOLS IS AVAILABLE ON REQUEST

To place on the predicted North American Datum 1983,
move the projection lines 2 meters south and
11 meters west as shown by dashed corner ticks

BUTLER, OHIO
40082-E4-TF-024
1961
DMA 4566 III SW-SERIES V852

RECEIVED
OCT 31 1998
USGS NMD
HISTORICAL MAP ARCHIVES

